WEST SIDE ELEMENTARY SCHOOL

GROTON PUBLIC SCHOOLS

250 Brandagee Ave
Groton, CT 06340

State Project No. 059-0189 N

Owner:	Construction Manager:	Owner's Representative:	Civil / Site:	Landscape:	Structural:	Mechanical, Electrical, Plumbing & Fire Protection:	Technology and Security:	Food Service:	Acoustical Consultant:	Sustainability Consultant:
City of Groton	**O & G Industries**	**Arcadis**	**Milone & MacBroom**	**Richter & Cegan**	**BVH Integrated Services**	**Diversified Technology Consultants**	**D'Agostino & Associates**	**Foodservice Facilities International**	**Acentech**	**Atelier Ten**
Town Hall Annex 134 Groton Long Point Road Groton, CT 06340 860.572.2100	112 Wall Street Torrington, CT 06790 860.489.9261	207 Main Street, Suite 200 Hartford, CT 06106 860.906.1577	99 Realty Drive Chesire, CT 06410 203.271.1773	Avon Park North P.O. Box 567, 8B Canal Court, Avon, CT 06001 860.678.0669	206 West Newberry Road Bloomfield, CT 06002 860.286.9171	2321 Whitney Avenue, Suite 301 Hamden, CT 06518 203.239.4200	1266 E. Main Street Stamford, CT 06902 203.539.6164	137 Elm Place New Canaan, CT 06840 203.972.1605	33 Moulton Street Cambridge, MA 02138 617.499.8000	798 Chapel Street New Haven, CT 06510 203.777.1400

DRAWING SCHEDULE

COVER
C-101 SITE PLAN - SEDIMENT AND EROSION CONTROL PLAN
C-102 SITE PLAN UTILITIES
SPM - OFF SITE SIGNING AND PAVEMENT MARKERS
C-103 SITE PLAN - ON-SITE SIGN AND PAVEMENT MARKERS
C-201 SEDIMENT AND EROSION CONTROL DETAILS
C-204 CIVIL DETAILS
VH MOVEMENT PLANS (5 SHEETS)
L-101 LANDSCAPE PREPARATION PLAN
L-102 LANDSCAPE MATERIALS LAYOUT PLAN
L-103 LANDSCAPE GRADING PLAN
L-104 LANDSCAPE PLANTING PLAN
L-105 LANDSCAPE PLAYGROUND EQUIPMENT
L-502 SITE DETAILS
L-503 SITE DETAILS
L-505 SITE DETAILS
ES-100 ELECTRICAL SITE PLAN
ES-101 ELECTRICAL PHOTOMETRICS PART A
ES-101 ELECTRICAL PHOTOMETRICS PART B

Effective December 1, 2016

Section 3.4
RESIDENCE ZONES
Dimensional Standards

3.4.D R-5.2 District

	R-5.2 District
Minimum Lot Area	5,000 square feet per dwelling unit
Maximum Number Of Lots In A Subdivision	Developable Land / 5,000 SF
Minimum Lot Width	50 feet
Minimum Front Yard Setback	25 feet Or Average setback line observed by buildings on same side of street between two intersecting streets, whichever is lesser
Minimum Side Yard Setback	4 feet
Minimum Rear Yard Setback	25 feet Or 25% of lot depth, whichever is lesser
Maximum Building Coverage	25%
Maximum Building Height	35 feet

Notes - 1. Section 8.3 of the Regulations may provide flexibility related to some of these dimensional standards.
2. See Section 6.2 for requirements related to rear lots

3-9

City of Groton, CT
Department of Planning & Economic Development
Form A - Zoning Table

NOTE: Attach this form to the end of Form A Application and provide upon submitted site plan.

Item	Required	Proposed
Lot Area	5,000/DU	40 acres
Lot Width	50 ft	915 ft
Front Yard Setback (Min)	25 ft	62 ft
Front Yard Setback (Max)	N/A	62 ft
Side Yard Setback N/S	4 ft	68 ft, 554 ft
Side Yard Setback E/W	4 ft	N/A
Rear Yard Setback	25 ft	645 ft
Building Coverage	25%	3%
Building Height	35 ft	52'-1" from adjacent grade -- see ZBA variance
Building Width	N/A	N/A
Total Impervious Coverage	N/A	235,591 sq ft
Existing Impervious Coverage	N/A	176,607 sq ft
Parking Provided (mixed uses complete below)	N/A	118
Use 1:		
Use 2:		
Use 3:		

Parking quantity is based upon the requirements of Section 7.1.B8.g Mixed Use, per June 25, 2019 correspondence to Mr. Joe Costa, Principal.

PERKINS — EASTMAN
677 Washington Blvd, Suite 101
Stamford, CT 06901
T. +1 203 251 7400
F. +1 203 251 7474

SITE PLAN SUBMISSION - REVISIONS

PROJECT No. 74451
SEPTEMBER 12, 2019

SOIL EROSION AND SEDIMENT CONTROL NARRATIVE

SEDIMENT AND EROSION CONTROL MEASURES AS DEPICTED ON THESE PLANS AND DESCRIBED WITHIN THE SEDIMENT AND EROSION CONTROL NARRATIVE SHALL BE IMPLEMENTED AND MAINTAINED UNTIL PERMANENT COVER AND STABILIZATION IS ESTABLISHED. ALL SEDIMENT AND EROSION CONTROL MEASURES SHALL CONFORM TO THE "GUIDELINES FOR SOIL EROSION AND SEDIMENT CONTROL, CONNECTICUT - 2002, CITY OF GROTON STANDARDS, AND IN ALL CASES BEST MANAGEMENT PRACTICES SHALL PREVAIL.

1. PURPOSE AND DESCRIPTION OF PROJECT
   A.) CONSTRUCTION OF A PROPOSED SCHOOL.
   B.) DISTURBED AREA: ±9.05 AC.
2. IDENTIFICATION OF EROSION AND SEDIMENT CONTROL CONCERNS
   A.) CUTS AND FILLS ASSOCIATED WITH CONSTRUCTION.
   B.) PROTECTION OF ONSITE WETLANDS.

3. IDENTIFICATION OF OTHER POSSIBLE PERMITS
THE PERMITS REQUIRED FOR THE PROJECT ARE LOCAL INLAND WETLANDS, AND PLANNING AND ZONING PERMITS, AND CONNECTICUT DEPARTMENT OF ENERGY AND ENVIRONMENTAL PROTECTION STORMWATER GENERAL PERMIT.

4. RESPONSIBLE PARTY
O&G INDUSTRIES - LOREL PURCELL - (860) 489-9261

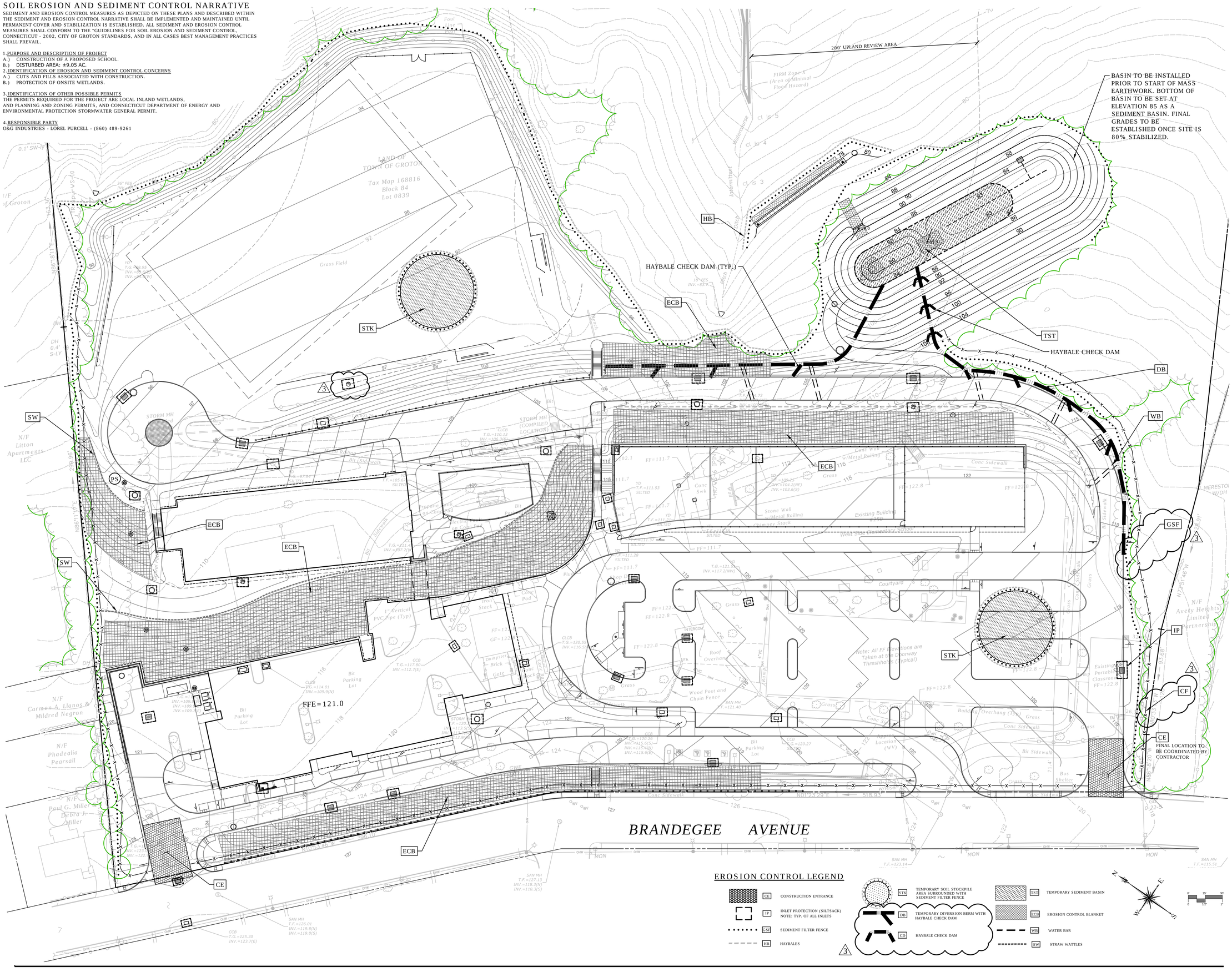

NO.	DATE	ISSUE
1	7/22/2019	WETLANDS RESUBMISSION
2	7/26/2019	PNZ SUBMISSION
3	9/10/2019	CITY COMMENTS

MILONE & MACBROOM
99 REALTY DRIVE
CHESHIRE, CT 06410
203.271.1773
WWW.MMINC.COM

STATE OF CONNECTICUT · THOMAS F. DALY · 31729 · LICENSED PROFESSIONAL ENGINEER

SEAL

KEY PLAN

PERKINS EASTMAN
422 Summer Street
Stamford, CT 06901
T. +1 203 251 7400
F. +1 203 251 7474

Owner:

Construction Manager:

Owner's Representative:

Civil / Site:

Landscape:

Structural:

Mechanical, Electrical, Plumbing & Fire Protection:

Technology and Security

Food Service:

Acoustical Consultant:

Sustainability Consultant:

PROJECT TITLE:

WESTSIDE ELEMENTARY SCHOOL

250 Brandegee Avenue
Groton, CT 06340

PROJECT No: 74450

DRAWING TITLE:
SITE PLAN - SEDIMENT & EROSION CONTROL PLAN

SCALE: **1" = 30'**

C-101

PLANNING AND ZONING SUBMISSION

JUNE 18, 2019

UTILITIES NOTES

1. ALL WATER MAIN AND SERVICE INSTALLATIONS SHALL CONFORM TO THE CITY OF GROTON, DEPARTMENT OF UTILITIES, WATER MAIN AND SERVICE CONSTRUCTION SPECIFICATIONS, WITH MOST CURRENT REVISIONS.
2. MINIMUM COVER ON WATER MAIN AND SERVICES SHALL BE NO LESS THAN 4'-6" FROM FINISHED GRADE.
3. THE MINIMUM HORIZONTAL PIPE SEPARATION DISTANCES ARE AS FOLLOWS:
   - 3.1. 10' MINIMUM BETWEEN WATER AND SANITARY SEWER
   - 3.2. 10' MINIMUM BETWEEN WATER AND BUILDINGS
   - 3.3. 5' MINIMUM BETWEEN WATER AND CATCH BASINS OR DRAIN PIPES
4. WATER METER LOCATION INSIDE BUILDING. REFER TO PLUMBING ENLARGEMENTS.
5. COORDINATE WITH GROTON UTILITIES REGARDING PLACEMENT OF REMOTE WATER METER READING DEVICE
6. ALL PROPOSED DRAINAGE PIPE LENGTHS HAVE BEEN MEASURED FROM OUTER WALL-TO-OUTER WALL OF STRUCTURE.
7. SEE GRADING PLAN FOR DETAILED GRADING OF DETENTION BASINS
8. SITE LIGHTING, ELECTRICAL, TELECOM, AND GAS SERVICES SHOWN FOR GRAPHICAL PURPOSES. REFER TO MEP SITE UTILITY PLANS FOR DETAIL.
9. CONNECT FOOTING/FOUNDATION DRAINS TO NEAREST FEASIBLE DRAINAGE STRUCTURE

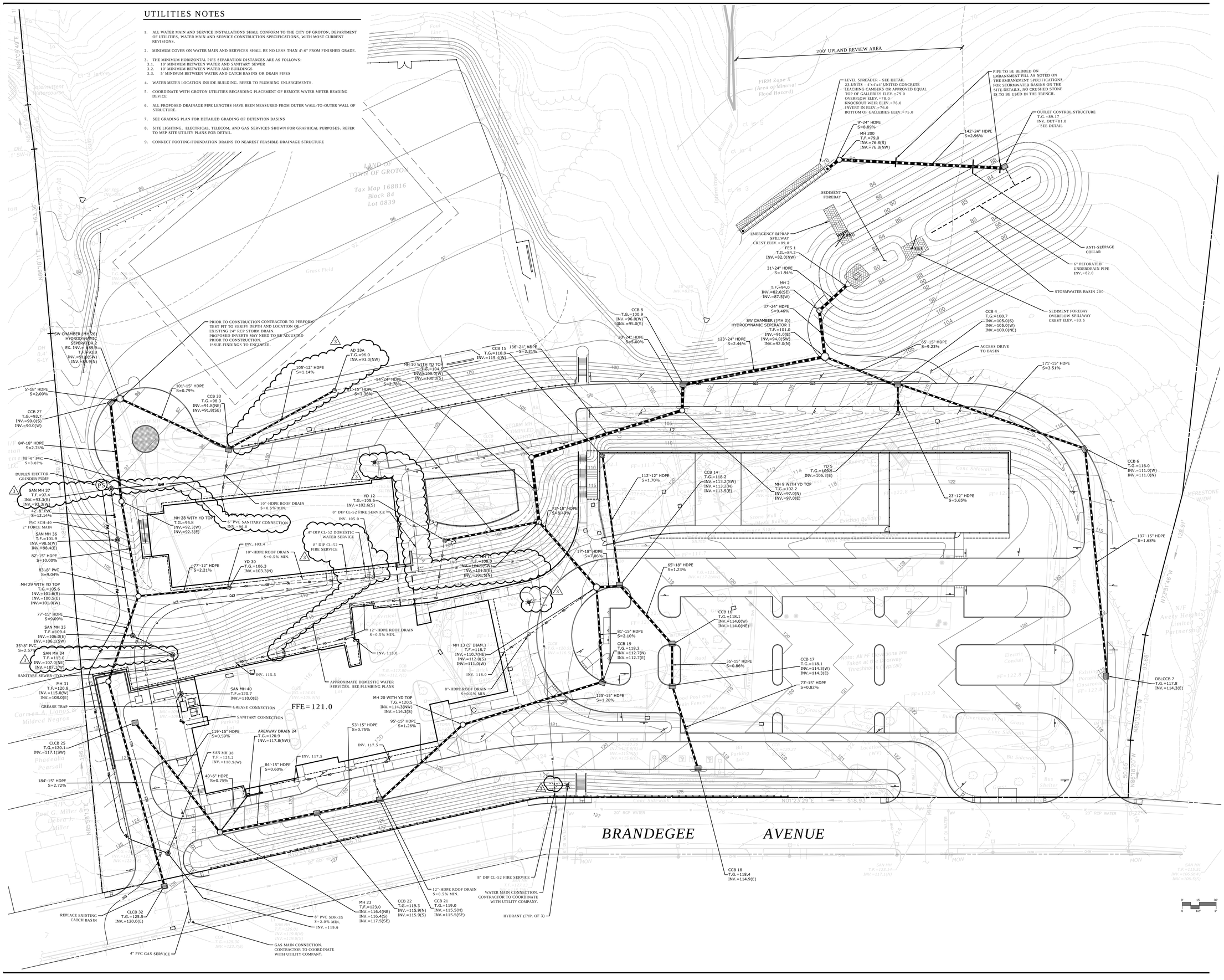
200' UPLAND REVIEW AREA
FIRM Zone X (Area of Minimal Flood Hazard)
LAND OF TOWN OF GROTON
Tax Map 168816
Block 84
Lot 0839
LEVEL SPREADER - SEE DETAIL
23 UNITS - 4'x4'x4' UNITED CONCRETE LEACHING CAMBERS OR APPROVED EQUAL
TOP OF GALLERIES ELEV.=79.0
OVERFLOW ELEV. =78.0
KNOCKOUT WEIR ELEV.=76.0
INVERT IN ELEV. =76.0
BOTTOM OF GALLERIES ELEV.=75.0
PIPE TO BE BEDDED ON EMBANKMENT FILL AS NOTED ON THE EMBANKMENT SPECIFICATIONS FOR STORMWATER BASINS ON THE SITE DETAILS. NO CRUSHED STONE IS TO BE USED IN THE TRENCH.
9'-24" HDPE S=8.89%
MH 200 T.F.=79.0 INV.=76.8(S) INV.=76.8(NW)
142'-24" HDPE S=2.96%
OUTLET CONTROL STRUCTURE T.G.=89.17 INV. OUT=81.0 - SEE DETAIL
SEDIMENT FOREBAY
EMERGENCY RIPRAP SPILLWAY CREST ELEV.=89.0
ANTI-SEEPAGE COLLAR
6" PEFORATED UNDERDRAIN PIPE INV.=82.0
STORMWATER BASIN 200
SEDIMENT FOREBAY OVERFLOW SPILLWAY CREST ELEV.=83.5
FES 1 T.G.=84.2 INV.=82.0(NW)
31'-24" HDPE S=1.94%
MH 2 T.F.=94.0 INV.=82.6(SE) INV.=87.5(W)
37'-24" HDPE S=9.46%
SW CHAMBER ((MH 3)) HYDRODYNAMIC SEPERATOR 1 T.F.=101.0 INV.=91.0(E) INV.=94.0(SW) INV.=92.0(N)
123'-24" HDPE S=2.44%
CCB 4 T.G.=108.7 INV.=105.0(S) INV.=105.0(W) INV.=100.0(NE)
65'-15" HDPE S=9.23%
ACCESS DRIVE TO BASIN
171'-15" HDPE S=3.51%
CCB 8 T.G.=100.9 INV.=96.0(W) INV.=95.0(S)
20'-24" HDPE S=5.00%
CCB 15 T.G.=118.9 INV.=115.4(W)
136'-24" HDPE S=2.21%
MH 10 WITH YD TOP T.G.=104.5 INV.=100.0(W) INV.=100.0(S)
54'-24" HDPE S=2.78%
AD 33A T.G.=96.0 INV.=93.0(NW)
105'-12" HDPE S=1.14%
57'-18" HDPE S=1.36%
PRIOR TO CONSTRUCTION CONTRACTOR TO PERFORM TEST PIT TO VERIFY DEPTH AND LOCATION OF EXISTING 24" RCP STORM DRAIN. PROPOSED INVERTS MAY NEED TO BE ADJUSTED PRIOR TO CONSTRUCTION. ISSUE FINDINGS TO ENGINEER.
SW CHAMBER (MH 26) HYDRODYNAMIC SEPERATOR 2 EX. INV.=+89.0 T.F.=93.8 INV.=91.0(SW) INV.=80.9(N)
5'-18" HDPE S=2.00%
101'-15" HDPE S=0.79%
CCB 33 T.G.=98.3 INV.=91.8(NE) INV.=91.8(SE)
CCB 27 T.G.=93.7 INV.=90.0(S) INV.=90.0(W)
84'-18" HDPE S=2.74%
88'-6" PVC S=3.07%
DUPLEX EJECTOR GRINDER PUMP
SAN MH 37 T.F.=97.4 INV.=93.3(S) INV.=93.3(W)
42'-8" PVC S=12.14%
PVC SCH-40 2" FORCE MAIN
SAN MH 36 T.F.=101.9 INV.=98.5(W) INV.=98.4(E)
82'-15" HDPE S=10.00%
83'-8" PVC S=9.04%
MH 29 WITH YD TOP T.G.=105.6 INV.=101.6(S) INV.=100.5(E) INV.=101.0(W)
77'-15" HDPE S=9.09%
SAN MH 35 T.F.=109.4 INV.=106.0(E) INV.=106.1(SW)
35'-8" PVC S=2.57%
SAN MH 34 T.F.=113.0 INV.=107.0(NE) INV.=107.1(W)
SANITARY SEWER (TYP.)
MH 31 T.F.=120.8 INV.=115.0(W) INV.=108.0(E)
GREASE TRAP
CLCB 25 T.G.=120.1 INV.=117.1(SW)
184'-15" HDPE S=2.72%
10"-HDPE ROOF DRAIN S=0.5% MIN.
MH 28 WITH YD TOP T.G.=95.8 INV.=92.3(W) INV.=92.3(E)
6" PVC SANITARY CONNECTION INV.=96.0
YD 12 T.G.=105.6 INV.=102.6(S)
8" DIP CL-52 FIRE SERVICE
INV. 105.0
4" DIP CL-52 DOMESTIC WATER SERVICE
8" DIP CL-52 FIRE SERVICE
INV. 103.4
10"-HDPE ROOF DRAIN S=0.5% MIN.
YD 30 T.G.=106.3 INV.=103.3(N)
77'-12" HDPE S=2.21%
12"-HDPE ROOF DRAIN S=0.5% MIN.
INV. 115.0
INV. 115.5
APPROXIMATE DOMESTIC WATER SERVICES. SEE PLUMBING PLANS
SAN MH 40 T.F.=120.7 INV.=110.0(E)
GREASE CONNECTION
SANITARY CONNECTION
FFE=121.0
MH 20 WITH YD TOP T.G.=120.5 INV.=114.3(NW) INV.=114.3(S)
53'-15" HDPE S=0.75%
95'-15" HDPE S=1.26%
INV. 117.5
119'-15" HDPE S=0.59%
AREAWAY DRAIN 24 T.G.=120.9 INV.=117.8(NW)
SAN MH 38 T.F.=125.2 INV.=118.9(W)
84'-15" HDPE S=0.60%
40'-6" HDPE S=0.75%
INV. 117.5
MH 13 (5' DIAM.) T.F.=118.7 INV.=110.7(NE) INV.=112.0(S) INV.=111.0(W)
INV. 118.0
8"-HDPE ROOF DRAIN S=0.5% MIN.
MH 14 T.F.=106.0 INV.=104.5(W) INV.=101.5(E) INV.=101.5(N)
112'-12" HDPE S=1.70%
CCB 14 T.G.=118.2 INV.=113.2(SW) INV.=113.2(N) INV.=113.5(E)
MH 9 WITH YD TOP T.G.=102.2 INV.=97.0(N) INV.=97.0(E)
YD 5 T.G.=109.5 INV.=106.3(E)
23'-12" HDPE S=5.65%
CCB 6 T.G.=116.0 INV.=111.0(W) INV.=111.0(N)
73'-18" HDPE S=8.49%
17'-18" HDPE S=7.06%
65'-18" HDPE S=1.23%
197'-15" HDPE S=1.68%
CCB 16 T.G.=118.1 INV.=114.0(W) INV.=114.0(NE)
81'-15" HDPE S=2.10%
CCB 19 T.G.=118.2 INV.=112.7(N) INV.=112.7(E)
35'-15" HDPE S=0.86%
CCB 17 T.G.=118.1 INV.=114.3(W) INV.=114.3(E)
73'-15" HDPE S=0.82%
125'-15" HDPE S=1.28%
DBLCCB 7 T.G.=117.8 INV.=114.3(E)
CCB 18 T.G.=118.4 INV.=114.9(E)
8" DIP CL-52 FIRE SERVICE
WATER MAIN CONNECTION. CONTRACTOR TO COORDINATE WITH UTILITY COMPANY.
HYDRANT (TYP. OF 3)
12"-HDPE ROOF DRAIN S=0.5% MIN.
MH 23 T.F.=123.0 INV.=116.4(NE) INV.=116.4(S) INV.=117.5(SE)
CCB 22 T.G.=119.3 INV.=115.9(N) INV.=115.9(S)
CCB 21 T.G.=119.0 INV.=115.5(N) INV.=115.5(SE)
8" PVC SDR-35 S=2.0% MIN.
INV.=119.9
REPLACE EXISTING CATCH BASIN
CLCB 32 T.G.=125.3 INV.=120.0(E)
GAS MAIN CONNECTION. CONTRACTOR TO COORDINATE WITH UTILITY COMPANY.
4" PVC GAS SERVICE
BRANDEGEE AVENUE
Existing Building
Existing Portable Classroom
Existing Playground
Existing Basketball Court
Existing Tennis Court
Existing Baseball Field
Existing Soccer Field
Existing Parking Lot
Existing Sidewalk
Existing Courtyard
Existing Grass Area
Existing Trees
Existing Utility Pole
Existing Fence
Existing Stone Wall
Existing Guiderail
Existing Electric Conduit
Existing Overhead Wires
Existing Bus Shelter
Existing Flagpole
Existing Boulders
Existing Rock Outcrop
Existing Granite Curb
Existing Concrete Sidewalk
Existing Bituminous Concrete Pavement
Existing Concrete Pavement
Existing Concrete Curb
Existing Bituminous Concrete Curb
Existing Concrete Footing
Existing Concrete Pad
Existing Concrete Steps
Existing Concrete Ramp
Existing Concrete Wall
Existing Concrete Foundation
Existing Concrete Slab
Existing Concrete Pier
Existing Concrete Column
Existing Concrete Beam
Existing Concrete Deck
Existing Concrete Roof
Existing Concrete Floor
Existing Concrete Ceiling

SEDIMENT AND EROSION CONTROL SPECIFICATIONS

GENERAL:

THESE GUIDELINES SHALL APPLY TO ALL WORK CONSISTING OF ANY AND ALL TEMPORARY AND/OR PERMANENT MEASURES TO CONTROL WATER POLLUTION AND SOIL EROSION, AS MAY BE REQUIRED, DURING THE CONSTRUCTION OF THE PROJECT. IN GENERAL, ALL CONSTRUCTION ACTIVITIES SHALL PROCEED IN SUCH A MANNER SO AS NOT TO POLLUTE ANY WETLANDS, WATERCOURSE, WATERBODY, AND CONDUIT CARRYING WATER, ETC. THE CONTRACTOR SHALL LIMIT, INSOFAR AS POSSIBLE, THE SURFACE AREA OF EARTH MATERIALS EXPOSED BY CONSTRUCTION METHODS AND IMMEDIATELY PROVIDE PERMANENT AND TEMPORARY POLLUTION CONTROL MEASURES TO PREVENT CONTAMINATION OF ADJACENT WETLANDS, WATERCOURSES, AND WATERBODIES, AND TO PREVENT, INSOFAR AS POSSIBLE, EROSION ON THE SITE.

LAND GRADING

GENERAL:

1. THE RESHAPING OF THE GROUND SURFACE BY EXCAVATION AND FILLING OR A COMBINATION OF BOTH, TO OBTAIN PLANNED GRADES, SHALL PROCEED IN ACCORDANCE WITH THE FOLLOWING CRITERIA:
   a. THE CUT FACE OF EARTH EXCAVATION SHALL NOT BE STEEPER THAN TWO HORIZONTAL TO ONE VERTICAL (2:1).
   b. THE PERMANENT EXPOSED FACES OF FILLS SHALL NOT BE STEEPER THAN TWO HORIZONTAL TO ONE VERTICAL (2:1).
   c. THE CUT FACE OF ROCK EXCAVATION SHALL NOT BE STEEPER THAN ONE HORIZONTAL TO FOUR VERTICAL (1:4).
   d. PROVISION SHOULD BE MADE TO CONDUCT SURFACE WATER SAFELY TO STORM DRAINS TO PREVENT SURFACE RUNOFF FROM DAMAGING CUT FACES AND FILL SLOPES.
   e. EXCAVATIONS SHOULD NOT BE MADE SO CLOSE TO PROPERTY LINES AS TO ENDANGER ADJOINING PROPERTY WITHOUT PROTECTING SUCH PROPERTY FROM EROSION, SLIDING, SETTLING, OR CRACKING.
   f. NO FILL SHOULD BE PLACED WHERE IT WILL SLIDE OR WASH UPON THE PREMISES OF ANOTHER OWNER OR UPON ADJACENT WETLANDS, WATERCOURSES, OR WATERBODIES.
   g. PRIOR TO ANY REGRADING, A STABILIZED CONSTRUCTION ENTRANCE SHALL BE PLACED AT THE ENTRANCE TO THE WORK AREA IN ORDER TO REDUCE MUD AND OTHER SEDIMENTS FROM LEAVING THE SITE.

TOPSOILING

GENERAL:

1. TOPSOIL SHALL BE SPREAD OVER ALL EXPOSED AREAS IN ORDER TO PROVIDE A SOIL MEDIUM HAVING FAVORABLE CHARACTERISTICS FOR THE ESTABLISHMENT, GROWTH, AND MAINTENANCE OF VEGETATION.
2. UPON ATTAINING FINAL SUBGRADES, SCARIFY SURFACE TO PROVIDE A GOOD BOND WITH TOPSOIL.
3. REMOVE ALL LARGE STONES, TREE LIMBS, ROOTS AND CONSTRUCTION DEBRIS.

MATERIAL: SEE SPECIFICATIONS

APPLICATION:

1. AVOID SPREADING WHEN TOPSOIL IS WET OR FROZEN.
2. SPREAD TOPSOIL UNIFORMLY TO A DEPTH OF AT LEAST FOUR INCHES (4"), OR TO THE DEPTH SHOWN ON THE LANDSCAPING PLANS.

TEMPORARY VEGETATIVE COVER

TEMPORARY VEGETATIVE COVER SHALL BE ESTABLISHED ON ALL UNPROTECTED AREAS THAT PRODUCE SEDIMENT, AREAS WHERE FINAL GRADING HAS BEEN COMPLETED, AND AREAS WHERE THE ESTIMATED PERIOD OF BARE SOIL EXPOSURE IS LESS THAN 12 MONTHS. TEMPORARY VEGETATIVE COVER SHALL BE APPLIED IF AREAS WILL NOT BE PERMANENTLY SEEDED BY SEPTEMBER 1.

GENERAL:

1. INSTALL REQUIRED SURFACE WATER CONTROL MEASURES.
2. REMOVE LOOSE ROCK, STONE, AND CONSTRUCTION DEBRIS FROM AREA.
3. APPLY SOIL AMENDMENTS AS FOLLOWS:
   LIME: ACCORDING TO SOIL TEST OR AT THE RATE OF 1 TONS PER ACRE.
   ROCK DUST: ACCORDING TO SOIL TEST OR AT THE RATE OF 1 TONS PER ACRE
4. UNLESS HYDROSEEDED, WORK IN LIME TO A DEPTH OF 4 INCHES WITH A DISK OR ANY SUITABLE EQUIPMENT. DO NOT WORK FINISHED COMPOST INTO THE SOIL - APPLY IT EVENLY TO SOIL SURFACE AS A SEED BED.
5. TILLAGE SHOULD ACHIEVE A REASONABLY UNIFORM LOOSE SEEDBED. WORK ON CONTOUR IF SITE IS SLOPING.

SITE PREPARATION:

1. SELECT APPROPRIATE SPECIES FOR THE SITUATION. NOTE RATES AND SEEDING DATES (SEE VEGETATIVE COVER SELECTION & MULCHING)
2. APPLY SEED UNIFORMLY ACCORDING TO THE RATE INDICATED BY BROADCASTING, DRILLING, OR HYDRAULIC APPLICATION.
3. UNLESS HYDROSEEDED, COVER BYEGRASS SEEDS WITH NOT MORE THAN 1/4 INCH OF SOIL USING SUITABLE EQUIPMENT.
4. MULCH IMMEDIATELY AFTER SEEDING IF REQUIRED. (SEE VEGETATIVE COVER SELECTION & MULCHING SPECIFICATION BELOW.) APPLY STRAW AND ANCHOR TO SLOPES GREATER THAN 3%:% % OR WHERE NEEDED.

PERMANENT VEGETATIVE COVER

GENERAL:

PERMANENT VEGETATIVE COVER SHALL BE ESTABLISHED AS VARIOUS SECTIONS OF THE PROJECT ARE COMPLETED IN ORDER TO STABILIZE THE SOIL, REDUCE DOWNSTREAM DAMAGE FROM SEDIMENT AND RUNOFF, AND TO ENHANCE THE AESTHETIC NATURE OF THE SITE. IT WILL BE APPLIED TO ALL CONSTRUCTION AREAS SUBJECT TO EROSION WHERE FINAL GRADING HAS BEEN COMPLETED AND A PERMANENT COVER IS NEEDED.

SITE PREPARATION:

1. INSTALL REQUIRED SURFACE WATER CONTROL MEASURES.
2. REMOVE LOOSE ROCK, STONE, AND CONSTRUCTION DEBRIS FROM AREA.
3. PERFORM ALL PLANTING OPERATIONS PARALLEL TO THE CONTOURS OF THE SLOPE.
4. APPLY TOPSOIL AS INDICATED ELSEWHERE HEREIN.
5. APPLY SOIL AMENDMENTS AS FOLLOWS:
   LIME: ACCORDING TO SOIL TEST OR AT THE RATE OF 1 TONS PER ACRE.
   ROCK DUST: ACCORDING TO SOIL TEST OR AT THE RATE OF 1 TONS PER ACRE
6. UNLESS HYDROSEEDED, WORK IN LIME TO A DEPTH OF 4 INCHES WITH A DISK OR ANY SUITABLE EQUIPMENT. DO NOT WORK FINISHED COMPOST

VEGETATED COVER SELECTION AND MULCHING

TEMPORARY VEGETATIVE COVER:

PERENNIAL RYEGRASS 5 LBS./1,000 SQ.FT. (LOLIUM PERENNE)
DUTCH WHITE CLOVER (TRIFOLIUM REPENS) 1/4 LBS PER 1000 SF. OR 6LBS/AC.

* PERMANENT VEGETATIVE COVER:

DUTCH WHITE CLOVER 30%
BARON KENTUCKY BLUEGRASS 30%
JAMESTOWN II CHEWINGS FESCUE 20%
PALMER PERENNIAL RYEGRASS 20%

NEW ENGLAND EROSION CONTROL/R3ESOTRATION MIX FOR MOIST SITES AT 1/8 LB PER 1000 S.F. FOR 5 LBS/AC.

NEW ENGLAND SHOWY WILD FLOW MIX AT 1/16 LB PER 1000 S.F. OR 2 LBS/AC

* LOFTS - "TRIPLEX GENERAL" MIX OR APPROVED EQUAL. RECOMMENDED RATE/TIME SEEDING.
SPRING SEEDING: 4/1 to 5/31
FALL SEEDING: 8/16 to 10/15

TEMPORARY MULCHING:

STRAY 70-90 LBS./1,000 SQ.FT. (TEMPORARY VEGETATIVE AREAS) WOOD FIBER IN HYDROMULCH SLURRY 25-50 LBS./1,000 SQ. FT.

ESTABLISHMENT:
1. SMOOTH AND FIRM SEEDBED WITH CULTIPACKER OR OTHER SIMILAR EQUIPMENT PRIOR TO SEEDING (EXCEPT WHEN HYDROSEEDING).
2. SELECT ADAPTED SEED MIXTURE FOR THE SPECIFIC SITUATION. NOTE RATES AND THE SEEDING DATES (SEE VEGETATIVE COVER SELECTION & MULCHING SPEC. BELOW).
3. APPLY SEED UNIFORMLY ACCORDING TO RATE INDICATED, BY BROADCASTING, DRILLING, OR HYDRAULIC APPLICATION.
4. COVER GRASS AND LEGUME SEED WITH NOT MORE THAN 1/4 INCH OF SOIL WITH SUITABLE EQUIPMENT (EXCEPT WHEN HYDROSEEDING).
5. MULCH IMMEDIATELY AFTER SEEDING, IF REQUIRED, ACCORDING TO TEMPORARY MULCHING SPECIFICATIONS. (SEE VEGETATIVE COVER SELECTION & MULCHING SPECIFICATION BELOW).
6. USE PROPER INOCULAT ON ALL LEGUME SEEDLINGS, USE FOUR (4) TIMES NORMAL RATES WHEN HYDROSEEDING.
7. USE SOD WHERE THERE IS A HEAVY CONCENTRATION OF WATER AND IN CRITICAL AREAS WHERE IT IS IMPORTANT TO GET A QUICK VEGETATIVE COVER TO PREVENT EROSION.

MAINTENANCE:

1. TEST FOR SOIL ACIDITY EVERY THREE (3) YEARS AND LIME AS REQUIRED.

EROSION CHECKS

GENERAL:

1. TEMPORARY PERVIOUS BARRIERS USING BALES OF HAY OR STRAW, HELD IN PLACE WITH STAKES DRIVEN THROUGH THE BALES AND INTO THE GROUND OR GEOTEXTILE FABRIC FASTENED TO A FENCE POST AND BURIED INTO THE GROUND, SHALL BE INSTALLED AND MAINTAINED AS REQUIRED TO CHECK EROSION AND REDUCE SEDIMENTATION.

CONSTRUCTION:

1. BALES SHOULD BE PLACED IN A ROW WITH ENDS TIGHTLY ABUTTING THE ADJACENT BALES.
2. EACH BALE SHALL BE EMBEDDED INTO THE SOIL A MINIMUM OF FOUR (4") INCHES.
3. BALES SHALL BE SECURELY ANCHORED IN PLACE BY WOOD STAKES OR REINFORCEMENT BARS DRIVEN THROUGH THE BALES AND INTO THE GROUND. THE FIRST STAKE IN EACH BALE SHALL BE ANGLED TOWARD THE PREVIOUSLY LAID BALE TO FORCE BALES TOGETHER.
4. GEOTEXTILE FABRIC SHALL BE SECURELY ANCHORED AT THE TOP OF A THREE FOOT (3') HIGH FENCE AND BURIED A MINIMUM OF FOUR INCHES (4") TO THE SOIL. SEAMS BETWEEN SECTIONS OF FILTER FABRIC SHALL OVERLAP A MINIMUM OF TWO FEET (2').

INSTALLATION AND MAINTENANCE:

1. BALED HAY EROSION BARRIERS SHALL BE INSTALLED AT ALL STORM SEWER INLETS.
2. BALED HAY EROSION BARRIERS AND GEOTEXTILE FENCE SHALL BE INSTALLED AT THE LOCATION INDICATED ON THE PLAN AND IN ADDITIONAL AREAS AS MAY BE DEEMED APPROPRIATE DURING CONSTRUCTION.
3. ALL EROSION CHECKS SHALL BE MAINTAINED UNTIL ADJACENT AREAS ARE STABILIZED.
4. INSPECTION SHALL BE FREQUENT (AT MINIMUM MONTHLY AND BEFORE AND AFTER HEAVY RAIN) AND REPAIR OR REPLACEMENT SHALL BE MADE PROMPTLY AS NEEDED.
5. EROSION CHECKS SHALL BE REMOVED WHEN THEY HAVE SERVED THEIR USEFULNESS SO AS NOT TO BLOCK OR IMPEDE STORMWATER FLOW OR DRAINAGE.

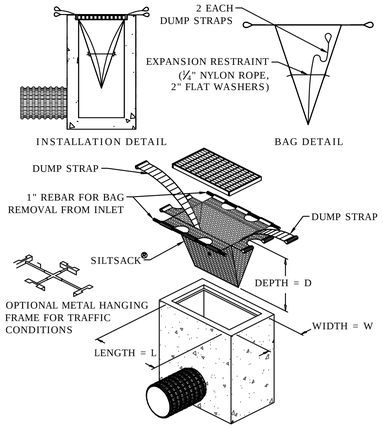

1 INLET PROTECTION
NOT TO SCALE

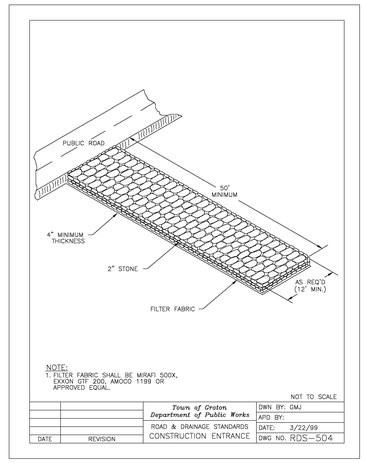

2 CONSTRUCTION ENTRANCE PAD
NOT TO SCALE

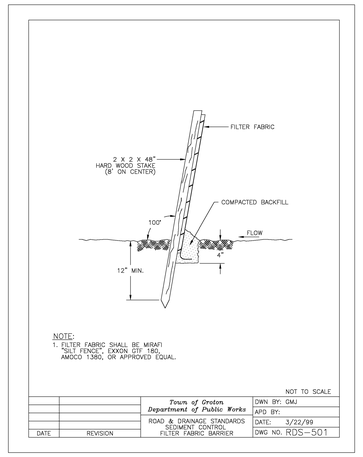

3 SEDIMENT FILTER FENCE
NOT TO SCALE

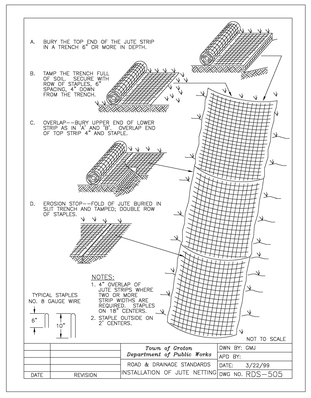

6 EROSION CONTROL BLANKET
NOT TO SCALE

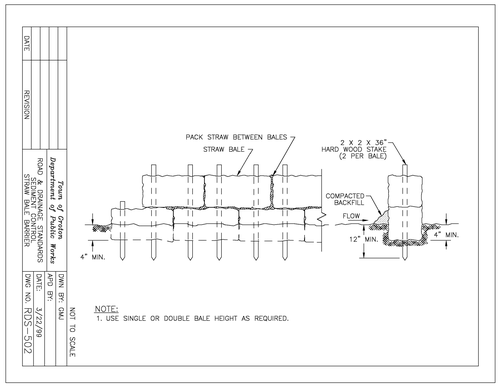

7 HAYBALE BARRIER
NOT TO SCALE



1. BEGIN AT THE LOCATION WHERE THE WATTLE IS TO BE INSTALLED BY EXCAVATING A 2-3" (5-7.5 CM) DEEP X 9" (23 0 CM) WIDE TRENCH ALONG THE CONTOUR OF THE SLOPE. EXCAVATED SOIL SHOULD BE PLACED UP-SLOPE FROM THE ANCHOR TRENCH.
2. PLACE THE WATTLE IN THE TRENCH SO THAT IT CONTOURS TO THE SOIL SURFACE. COMPACT SOIL FROM THE EXCAVATED TRENCH AGAINST THE WATTLE WITH THE UPHILL SIDE. ADJACENT WATTLES SHOULD TIGHTLY ABUT.
3. SECURE THE WATTLE WITH 18-24" (457-61 0 CM) STAKES EVERY 3-4' (0.9 - 1.2 M) AND WITH A STAKE ON EACH END. STAKES SHOULD BE DRIVEN THROUGH THE MIDDLE OF THE WATTLE LEAVING AT LEAST 3-5" (7.5-7.5 CM) OF STAKE EXTENDING ABOVE THE WATTLE. STAKES SHOULD BE DRIVEN PERPENDICULAR TO SLOPE FACE.

North American Green Straw Wattles are a Best Management Practice (BMP) that offers an effective and economical alternative to silt fence and straw bales for sediment control and storm water runoff.

Guidelines are provided to assist in design, installation, and structure spacing. The guidelines may require modification due to variation in soil type, rainfall intensity or duration, and amount of runoff affecting the application site.

To maximize sediment containment with the Straw Wattle, place the initial structure at the toplntest of the slope if significant runoff is expected from above. If no runoff from above is expected, the initial Straw Wattle can be installed at the appropriate distance downhill from the toplntest of the slope. The final structure should be installed at or just beyond the bottomline of the slope. Wattles should be installed perpendicular to the primary direction of overland flow.

Straw Wattles are a temporary sediment control device and are not intended to replace rolled erosion control products (RECPs) or hydraulic erosion control products (HECPs). If vegetation is desired for permanent erosion control, North American Green recommends that RECPs or HECPs be used to provide effective immediate erosion control until vegetation is established. Straw Wattles may be used in conjunction with blankets, mats, and mulches as temporary measures. Reinforcement and runoff control for these applications. Use all sediment control devices, the effectiveness of the Straw Wattle is dependent on storage capacity.

For additional installation assistance, please contact North American Green's Technical Services Department at 1-855-772-2040

14649 Highway 41 North, Evansville, Indiana 47725
1-800-772-2040 www.nagreen.com Rev. 1/2008

8 STRAW WATTLE
NOT TO SCALE

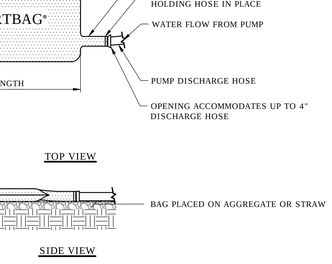

4 DIRTBAG PUMPED SILT CONTROL SYSTEM
NOT TO SCALE

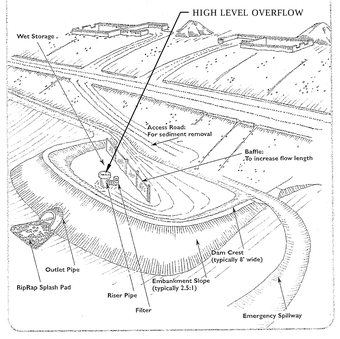

5 TEMPORARY SEDIMENT TRAP
NOT TO SCALE

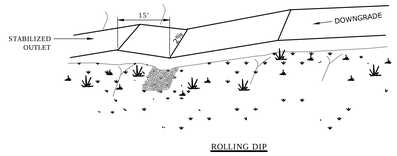

NOTES:

1. INSTALL WATER BREAKS/ ROLLING DIPS (DIVERSIONS) AS SOON AS THE RIGHT-OF-WAY HAS BEEN CLEARED AND GRADED
2. ROLLING DIPS ARE TO BE INSTALLED IF THE ROAD IS INTENDED FOR WINTER USE OR USED BY VEHICLES WITH LOW CLEARING THE HEIGHT FROM CHANNEL BOTTOM TO THE TOP OF THE SETTLED RIDGE SHALL BE 18" AND THE SIDE SLOPE S OF THE RIDGE SHALL BE 2..1 OR FLATTER.
3. THE OVERFLOW END OF THE DIVERSIONS SHOULD HAVE A NATURAL OR CONSTRUCTED STABLE OUTLET TO CLEAN THE SEDIMENT OUT OF THE WATER AND PREVENT EROSION. NEVER OUTLET DIVERSIONS ONTO UNPROTECTED FILL SLOPES.
4. SPACING BETWEEN DIVERSIONS MAY NEED TO BE ADJUSTED TO FIELD CONDITIONS SO AS TO USE THE MOST SUITABLE AREAS FOR WATER DISPOSAL. THESE CHANGES SHALL BE APPROVED PRIOR TO THEIR INSTALLATION BY THE DESIGN ENGINEER.
5. USE GRAVEL TO STABILIZE THE DIVERSIONS WHERE THE SIGNIFICANT VEHICULAR TRAFFIC IS ANTICIPATED.
6. DIVERSION SHALL BE INSPECTED PERIODICALLY AND AFTER EVERY HEAVY RAIN STORM FOR EROSION DAMAGE. REMOVE SEDIMENT IMMEDIATELY FROM THE FLOW AREA AND MAKE TIMELY REPAIRS AS NEEDED.

9 WATER BAR DETAIL
NOT TO SCALE

ROAD GRADE	SPACING BETWEEN WATER BREAKS (AVERAGE SOIL)	SPACING BETWEEN WATER BREAKS (HIGH ERODIBLE)
0-1%	400'	200'
1-2%	245'	125'
2-5%	125'	100'
5-10%	100'	75'
10-20%	75'	50'
20-35%	50'	25'
+35%	25'	25'

3

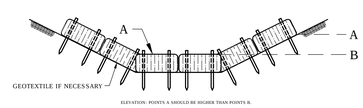

10 HAYBALE CHECK DAM
NOT TO SCALE

EROSION CONTROL MAINTENANCE INTERVALS

EROSION CONTROL MEASURE	CONTROL OBJECTIVE	INSPECTION/MAINTENANCE	FAILURE INDICATORS	REMOVAL
SILT FENCE (SF) (RELATED: IP, STK)	- INTERCEPT, AND REDIRECT/DETAIN SMALL AMOUNTS OF SEDIMENT FROM SMALL DISTURBED AREAS. - DECREASE VELOCITY OF SHEET FLOW. - PROTECT SENSITIVE SLOPES OR SOILS FROM EXCESSIVE WATER FLOW.	INSPECT AT LEAST ONCE A WEEK AND WITHIN 24 HOURS OF THE END OF A STORM WITH A RAINFALL OF 0.5 INCHES OR MORE. ACCUMULATED SEDIMENT MUST BE REMOVED ONCE ITS DEPTH IS EQUAL TO ½ THE TRENCH HEIGHT. INSPECT FREQUENTLY DURING PUMPING OPERATIONS IF USED FOR DEWATERING OPERATIONS.	- PHYSICAL DAMAGE OR DECOMPOSITION - EVIDENCE OF OVERTOPPED OR UNDERCUT FENCE - EVIDENCE OF SIGNIFICANT FLOWS EVADING CAPTURE - REPETITIVE FAILURE	SILT FENCE MAY BE REMOVED AFTER UPHILL AND SENSITIVE AREAS HAVE BEEN PERMANENTLY STABILIZED.
CONSTRUCTION ENTRANCE (CE)	- REDUCE THE TRACKING OF SEDIMENT OFF-SITE ONTO PAVED SURFACES.	INSPECT AT THE END OF EACH WORK DAY AND IMMEDIATELY REPAIR DAMAGES. PERIODIC ADDITION OF STONE, OR LENGTHENING OF ENTRANCE MAY BE REQUIRED AS CONDITIONS DEMAND. ALL SEDIMENT SPILLED, DROPPED, WASHED, OR TRACKED ONTO PAVED SURFACES AS A RESULT OF INEFFICIENCY OF CONSTRUCTION ENTRANCE SHALL BE IMMEDIATELY REMOVED.	- SEDIMENT IN ROADWAY ADJACENT TO SITE	CONSTRUCTION ENTRANCE MAY BE REMOVED ONCE THE SITE HAS BEEN PERMANENTLY STABILIZED, AND ALL OTHER SECTIONS OF ROADWAY HAVE BEEN PERMANENTLY PAVED.
INLET PROTECTION (IP)	- PROHIBIT SILT IN CONSTRUCTION-RELATED RUNOFF FROM ENTERING STORM DRAINAGE SYSTEM.	INSPECT AFTER ANY RAIN EVENT. IF FILTER BAG INSIDE CATCH BASIN CONTAINS MORE THAN 6' OF SEDIMENT, REMOVE SEDIMENT FROM BAG. CHECK SURROUNDING SILT FENCE AND HAY BALES PER NOTED ABOVE.	- RIPPED BAG - FAILED HAY BALES / SILT FENCE - SIGNIFICANT SILT PRESENCE IN STORM DRAINAGE SYSTEM OUTFLOW.	INLET PROTECTION MAY BE REMOVED ONCE THE SITE HAS BEEN PERMANENTLY STABILIZED, AND ALL SECTIONS OF ROADWAY HAVE BEEN PERMANENTLY PAVED.
STOCKPILE PROTECTION (STK)	- RETAIN SOIL STOCKPILE IN LOCATIONS SPECIFIED, AND REDUCE WATER-TRANSPORT.	INSPECT SILT FENCE AT THE END OF EACH WORK DAY AND IMMEDIATELY REPAIR DAMAGES. PERIODIC REINFORCEMENT OF SILT FENCE, OR ADDITION OF HAY BALES MAY BE NECESSARY.	- EVIDENCE OF STOCK PILE DIMINISHING DUE TO RAIN EVENTS - FAILURE OF SILT FENCE	STOCKPILE PROTECTION MAY BE REMOVED ONCE THE STOCKPILE IS USED OR REMOVED.
TEMPORARY SEDIMENT TRAP (TST)	- DETAIN SEDIMENT-LADEN RUNOFF FROM SMALL DISTURBED AREAS LONG ENOUGH TO ALLOW A MAJORITY OF THE SEDIMENT TO SETTLE OUT.	INSPECT AT LEAST ONCE A WEEK AND WITHIN 24 HOURS OF THE END OF A STORM WITH A RAINFALL OF 0.5 INCHES OR MORE. STONE OUTLET SHOULD BE AT LEAST 1 FOOT BELOW CREST OF EMBANKMENT. SEDIMENT MUST BE REMOVED WHEN ACCUMULATION REACHES ½ OF THE REQUIRED WET STORAGE.	- TURBID WATER - EXCESSIVE SEDIMENT ACCUMULATION - OVERTOPPING EVIDENCE	TST MAY BE REMOVED ONCE THE CONTRIBUTING DRAINAGE AREA IS PERMANENTLY STABILIZED.
TEMPORARY DIVERSION BERM/SWALE (DB)	- MINIMIZE VELOCITY AND CONCENTRATION OF SHEET FLOW ACROSS CONSTRUCTION SITE TO A SEDIMENT TRAPPING FACILITY. - DIVERT WATER ORIGINATING FROM UNDISTURBED AREA AWAY FROM CONSTRUCTION.	WHEN LOCATED WITHIN CLOSE PROXIMITY TO ONGOING CONSTRUCTION ACTIVITIES, INSPECT AT THE END OF EACH WORK DAY AND IMMEDIATELY REPAIR DAMAGES. OTHERWISE INSPECT AT LEAST ONCE A WEEK AND WITHIN 24 HOURS OF THE END OF A STORM WITH A RAINFALL OF 0.5 INCHES OR MORE. REPAIR THE TEMPORARY MEASURE AND ANY OTHER ASSOCIATED MEASURES WITHIN 24 HOURS.	- PHYSICAL DAMAGE - EXCESSIVE SCOURING/EROSION - REPETITIVE FAILURE	TEMPORARY DIVERSIONS MAY BE REMOVED ONCE CONSTRUCTION HAS CEASED AND THE CONTRIBUTING DRAINAGE AREA HAS BEEN PERMANENTLY STABILIZED.

NO.	DATE	ISSUE
1	7/22/2019	WETLANDS RESUBMISSION
2	7/26/2019	PNZ SUBMISSION
3	9/10/2019	CITY COMMENTS

MILONE & MACBROOM
99 REALTY DRIVE
CHESHIRE, CT 06410
203.271.1773
WWW.MMINC.COM

STATE OF CONNECTICUT THOMAS F. DALY 21709 LICENSED PROFESSIONAL ENGINEER

SEAL

KEY PLAN

PERKINS — EASTMAN
422 Summer Street
Stamford, CT 06901
T. +1 203 251 7400
F. +1 203 251 7474

PROJECT TITLE:
WESTSIDE ELEMENTARY SCHOOL

250 Brandegee Avenue
Groton, CT 06340

PROJECT No: 74450

DRAWING TITLE:
SEDIMENT AND EROSION CONTROL DETAILS

SCALE: **AS NOTED**

C-201

PLANNING AND ZONING SUBMISSION

JUNE 18, 2019

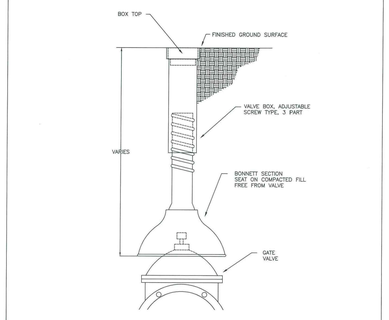

GATE BOX DETAIL
NOT TO SCALE

APPROVED	DATE	STANDARDS	BY D.L.C.	CHECKED
			REVISED	CHECKED
		TYPICAL GATE BOX	DATE 1/8/01	
			1	

1 TYPICAL GATE BOX DETAIL
NOT TO SCALE

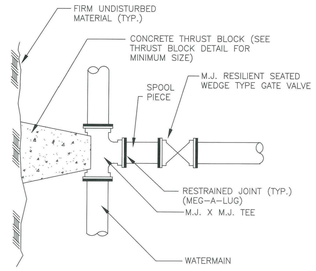

GATE VALVE CONNECTION DETAIL
NOT TO SCALE

APPROVED	DATE	STANDARDS	BY D.L.C.	CHECKED
			REVISED	CHECKED
		TYPICAL GATE VALVE CONNECTION	DATE 1/8/01	
			2	

2 GATE VALVE CONNECTION DETAIL
NOT TO SCALE

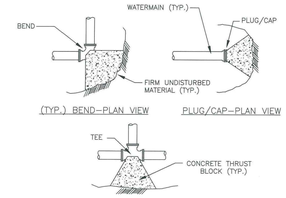

TABLE OF BEARING AREAS (S.F.)			
SIZE OF MAIN (IN.)	BEND (90)	BENDS (45 & UNDER)	TEES, CAPS OR PLUGS
8 & UNDER	6	3	4
10 & 12	12	6	9

NOTES: 1. CONCRETE FOR THRUST BLOCKS SHALL HAVE MINIMUM COMPRESSIVE STRENGTH OF 2000 PSI AT 28 DAYS.
2. THRUST BLOCK BEARING AREAS TOO BE IN ACCORDANCE WITH TABLE, UNLESS DETERMINED OTHERWISE BY THE ENGINEER BECAUSE OF SOIL CONDITIONS.
3. THRUST BLOCK SIDES SHALL BE FORMED WITH PLYWOOD.

THRUST BLOCK DETAILS
NOT TO SCALE

APPROVED	DATE	STANDARDS	BY D.E.I.	CHECKED
			REVISED	CHECKED
		CONCRETE BACKING FOR WATER PIPE	DATE 2/4/74	
			4	

3 THRUST BLOCK DETAILS
NOT TO SCALE

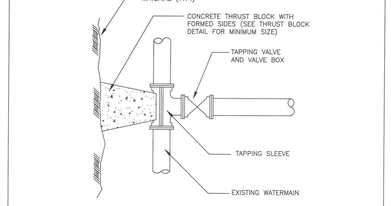

NOTE: CONTRACTOR TO VERIFY OUTSIDE DIAMETER OF EXISTING MAIN.

TAPPING SLEEVE & VALVE DETAIL
NOT TO SCALE

APPROVED	DATE	STANDARDS	BY D.L.C.	CHECKED
			REVISED	CHECKED
		TAPPING SLEEVE AND VALVE	DATE 1/8/01	
			3	

4 TAPPING SLEEVE & VALVE DETAIL
NOT TO SCALE

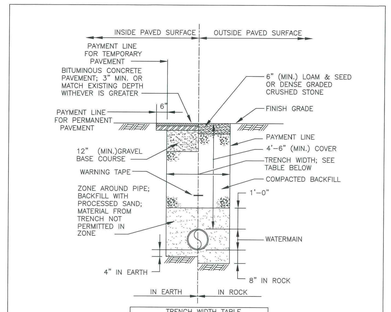

TRENCH WIDTH TABLE		
PIPE DIA.	12" & UNDER	16"
TRENCH WIDTH	3'-0"	3'-4"

NOTE: PAYMENT FOR PAVEMENT INSTALLED BEYOND PAYMENT LINE WILL BE MADE ONLY WHEN SUCH INSTALLATION IS APPROVED BY THE ENGINEER.

WATERMAIN TRENCH DETAIL
NOT TO SCALE

APPROVED	DATE	STANDARDS	BY D.L.C.	CHECKED
			REVISED	CHECKED
		TYPICAL TRENCH DETAIL	DATE 1/8/01	
			17	

5 TYPICAL TRENCH DETAIL
NOT TO SCALE

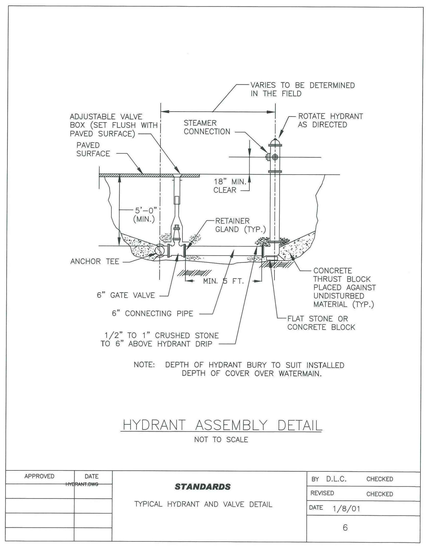

NOTE: DEPTH OF HYDRANT BURY TO SUIT INSTALLED DEPTH OF COVER OVER WATERMAIN.

HYDRANT ASSEMBLY DETAIL
NOT TO SCALE

APPROVED	DATE (HYDRANT.DWG)	STANDARDS	BY D.L.C.	CHECKED
			REVISED	CHECKED
		TYPICAL HYDRANT AND VALVE DETAIL	DATE 1/8/01	
			6	

6 TYPICAL HYDRANT AND VALVE DETAIL
NOT TO SCALE

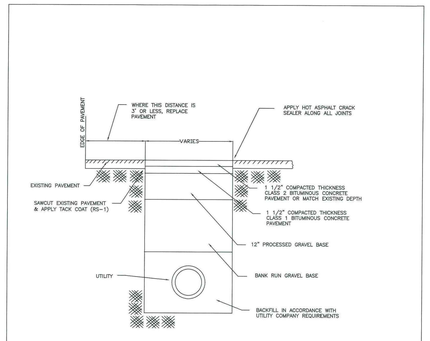

UTILITY TRENCH PATCH
NOT TO SCALE

APPROVED	DATE	STANDARDS	BY D.L.C.	CHECKED
			REVISED	CHECKED
		TYPICAL PAVEMENT REPLACEMENT	DATE 1/8/01	
			18	

7 TYPICAL PAVEMENT REPLACEMENT
NOT TO SCALE

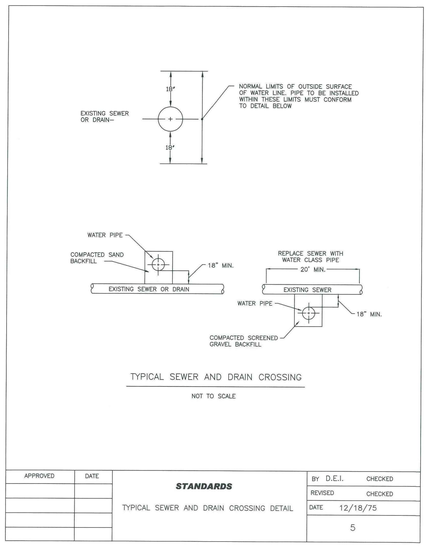

TYPICAL SEWER AND DRAIN CROSSING
NOT TO SCALE

APPROVED	DATE	STANDARDS	BY D.E.I.	CHECKED
			REVISED	CHECKED
		TYPICAL SEWER AND DRAIN CROSSING DETAIL	DATE 12/18/75	
			5	

8 TYPICAL SEWER & DRAIN CROSSING DETAIL
NOT TO SCALE

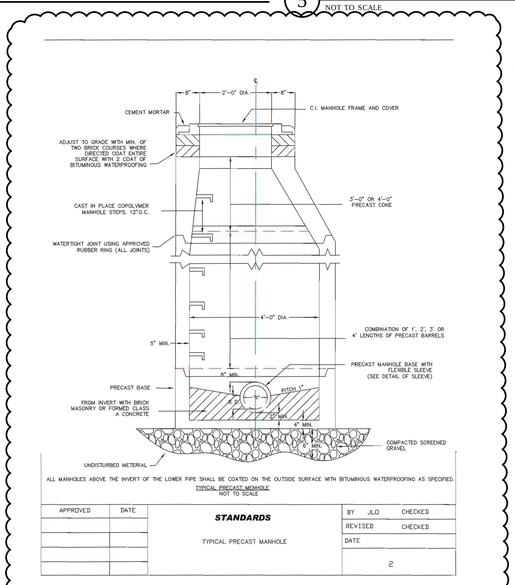

ALL MANHOLES ABOVE THE INVERT OF THE LOWER PIPE SHALL BE COATED ON THE OUTSIDE SURFACE WITH BITUMINOUS WATERPROOFING AS SPECIFIED.

TYPICAL PRECAST MONHOLE
NOT TO SCALE

APPROVED	DATE	STANDARDS	BY JLO	CHECKED
			REVISED	CHECKED
		TYPICAL PRECAST MANHOLE	DATE	
			2	

9 SEWER MANHOLE
NOT TO SCALE

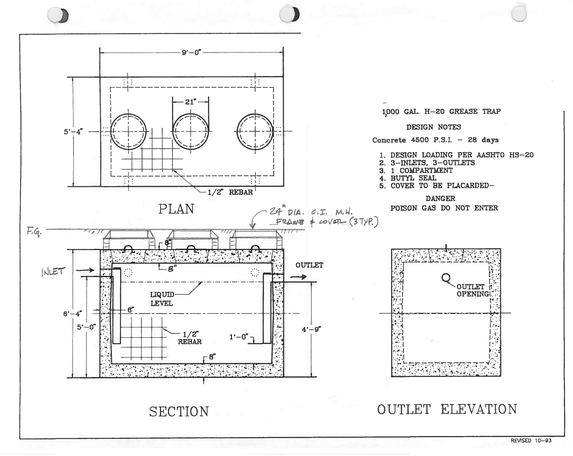

1000 GAL. H-20 GREASE TRAP

DESIGN NOTES

Concrete 4500 P.S.I - 28 days

1. DESIGN LOADING PER AASHTO HS-20
2. 3-INLETS, 3-OUTLETS
3. 1 COMPARTMENT
4. BUTYL SEAL
5. COVER TO BE PLACARDED-
   DANGER
   POISON GAS DO NOT ENTER

10 GREASE INTERCEPTOR
NOT TO SCALE

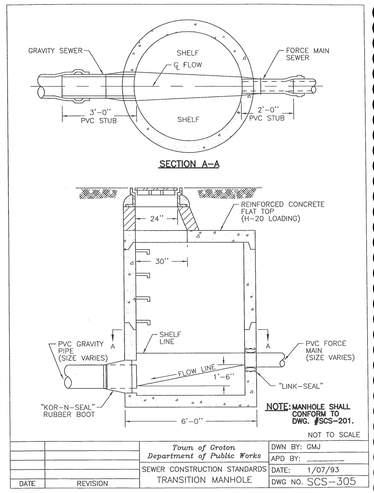

NOTE: MANHOLE SHALL CONFORM TO DWG. #SCS-201.

NOT TO SCALE

		Town of Groton Department of Public Works	DWN BY: GMJ
			APD BY:
		SEWER CONSTRUCTION STANDARDS	DATE: 1/07/93
DATE	REVISION	TRANSITION MANHOLE	DWG NO. SCS-305

11 TRANSITION MANHOLE
NOT TO SCALE

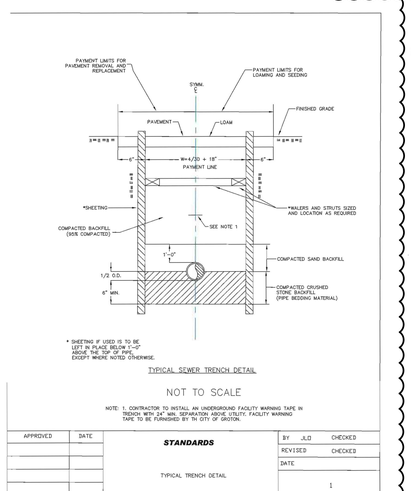

* SHEETING IF USED IS TO BE LEFT IN PLACE BELOW 1'-0" ABOVE THE TOP OF PIPE, EXCEPT WHERE NOTED OTHERWISE.

TYPICAL SEWER TRENCH DETAIL
NOT TO SCALE

NOTE: 1. CONTRACTOR TO INSTALL AN UNDERGROUND FACILITY WARNING TAPE IN TRENCH, WITH LETTERING READING "CAUTION, SEPTIC FACILITY WARNING TAPE TO BE FURNISHED BY TH CITY OF GROTON.

APPROVED	DATE	STANDARDS	BY JLO	CHECKED
			REVISED	CHECKED
		TYPICAL TRENCH DETAIL	DATE	
			1	

12 SEWER MAIN TRENCH
NOT TO SCALE

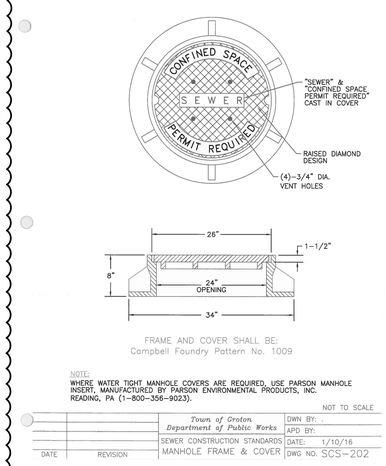

FRAME AND COVER SHALL BE:
Campbell Foundry Pattern No. 1009

NOTE:
WHERE WATER TIGHT MANHOLE COVERS ARE REQUIRED, USE PARSON MANHOLE INSERT, MANUFACTURED BY PARSON ENVIRONMENTAL PRODUCTS, INC. READING, PA (1-800-356-9023).

NOT TO SCALE

		Town of Groton Department of Public Works	DWN BY:
			APD BY:
		SEWER CONSTRUCTION STANDARDS	DATE: 1/10/16
DATE	REVISION	MANHOLE FRAME & COVER	DWG NO. SCS-202

13 MANHOLE FRAME & COVER
NOT TO SCALE

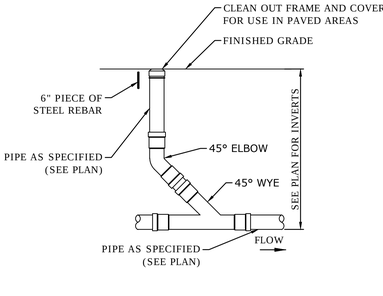

14 SANITARY CLEANOUT DETAIL
NOT TO SCALE

NO.	DATE	ISSUE
1	7/22/2019	WETLANDS RESUBMISSION
2	7/26/2019	PNZ SUBMISSION
3	9/10/2019	CITY COMMENTS

MILONE & MACBROOM
99 REALTY DRIVE
CHESHIRE, CT 06410
203.271.1773
WWW.MMINC.COM

STATE OF CONNECTICUT · THOMAS J. DAILY · 61#09 · LICENSED PROFESSIONAL ENGINEER

SEAL

KEY PLAN

PERKINS EASTMAN
422 Summer Street
Stamford, CT 06901
T. +1 203 251 7400
F. +1 203 251 7474

PROJECT TITLE:
WESTSIDE ELEMENTARY SCHOOL

250 Brandegee Avenue
Groton, CT 06340

PROJECT No: 74450

DRAWING TITLE:
CIVIL DETAILS

SCALE: AS NOTED

C-204

PLANNING AND ZONING SUBMISSION

JUNE 18, 2019

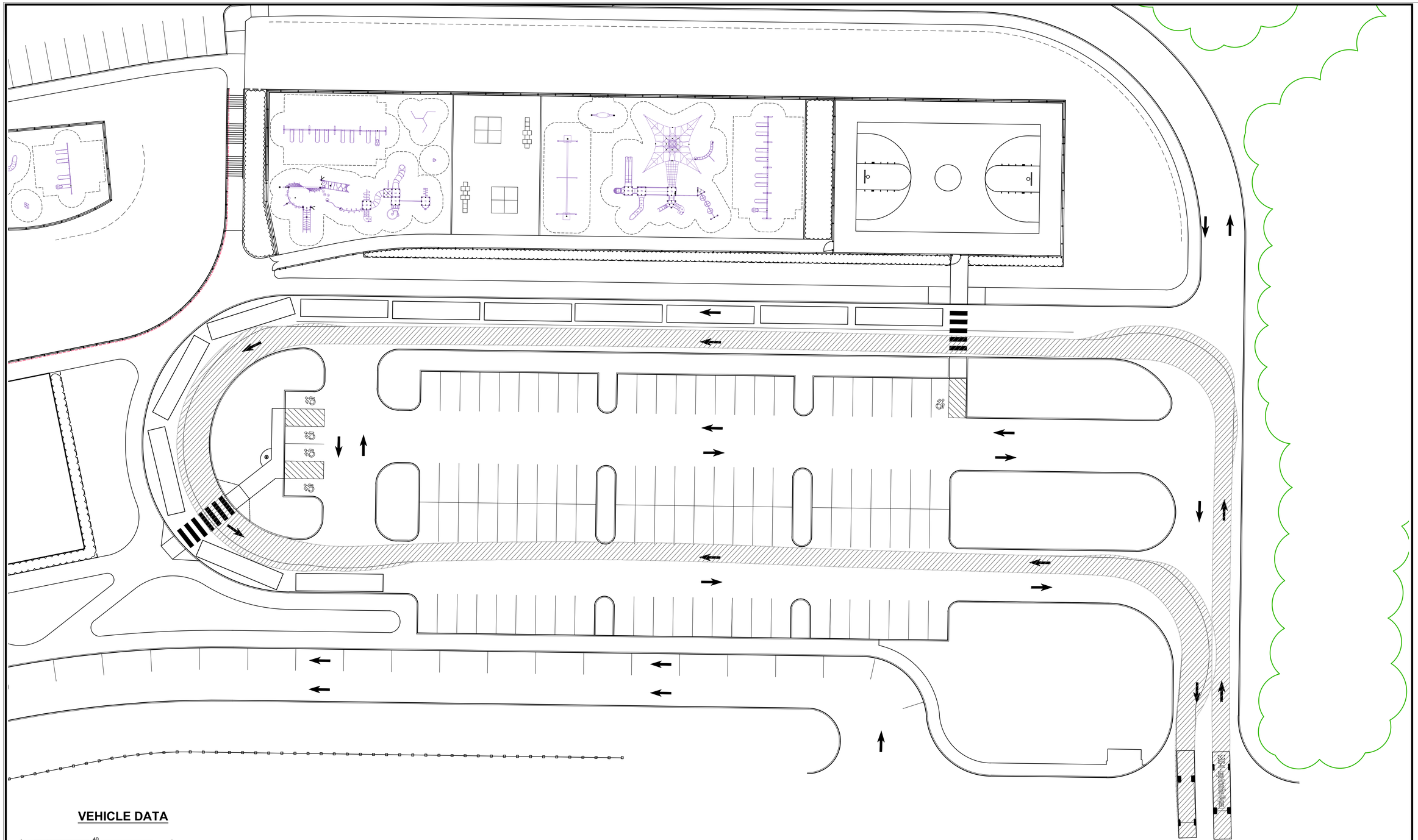
BUS
BUS
BUS

Plotted: 8/13/2019 10:36 AM By: Scott Kelley
File Name: P:\1777\39\Civil\Plan Sets\Site Plan\1777-39 Fire Truck Movement - Ltr - 8.5x11.dwg

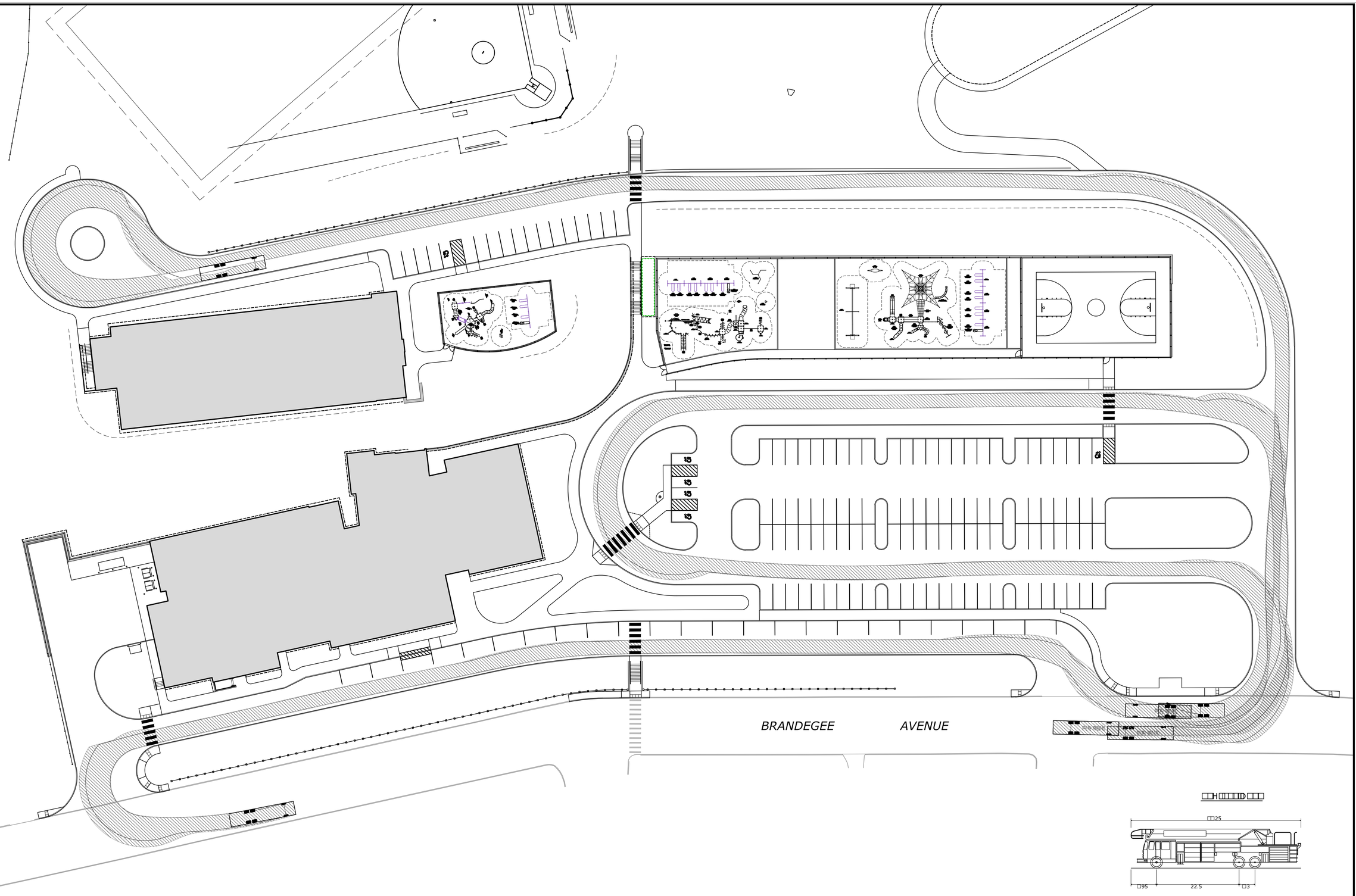

[illegible]

[illegible] [illegible] [illegible] [

NOTE:
THIS PLAN IS AN ILLUSTRATIVE DEPICTION OF POTENTIAL TURNING MANEUVERS FOR THE SPECIFIED VEHICLE ON THE SITE PLAN DATED SEPTEMBER 10, 2019. THE ACTUAL CONFIGURATION, VEHICLE TYPE, VEHICLE ROUTE, AND MANEUVERS MAY VARY IN THE FIELD.

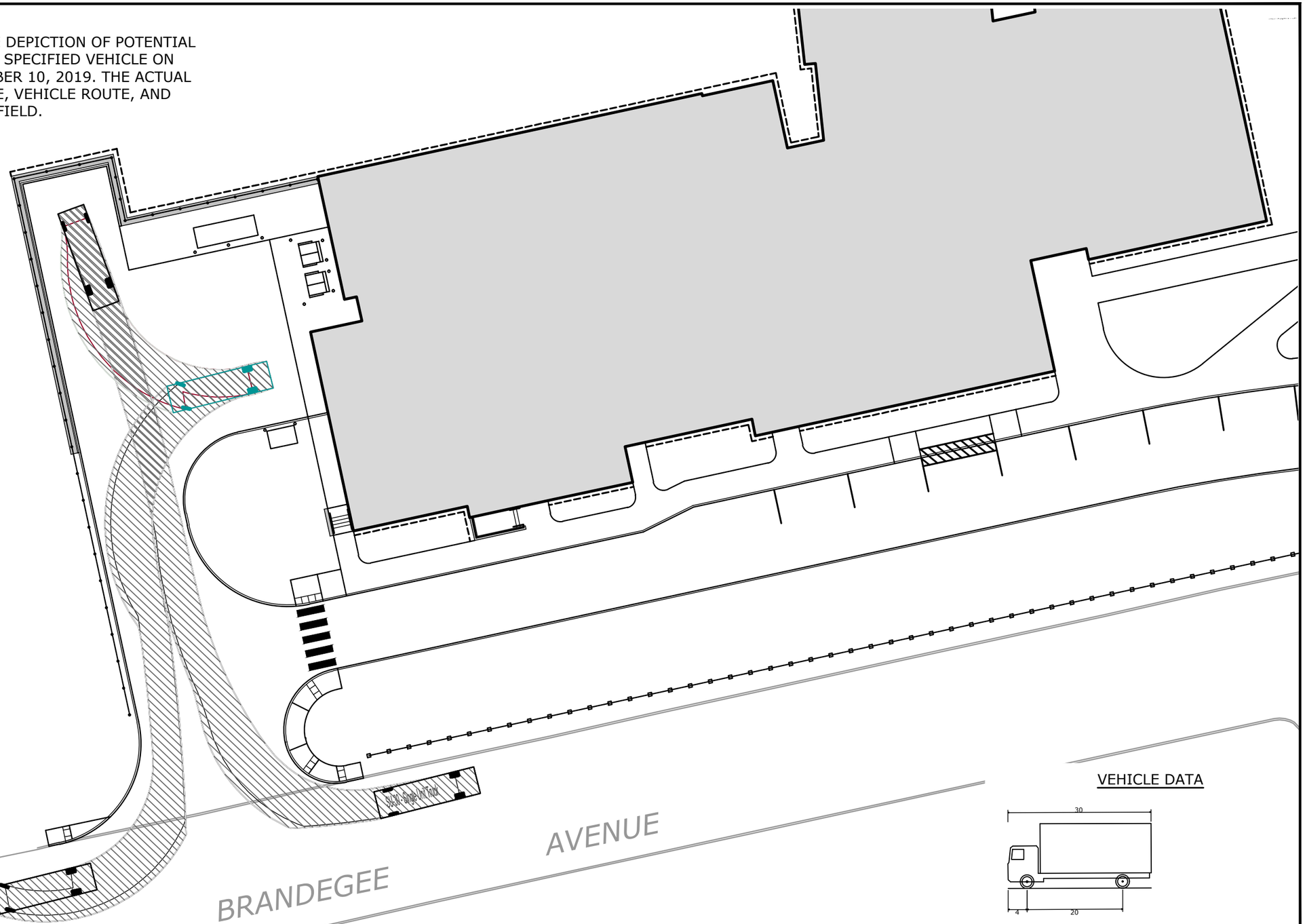

VEHICLE DATA

SU-30 - Single Unit Truck	
Overall Length	30.000ft
Overall Width	8.000ft
Overall Body Height	13.500ft
Min Body Ground Clearance	1.367ft
Track Width	8.000ft
Lock-to-lock time	5.00s
Max Steering Angle (Virtual)	31.80°

0' 15' 30'
0 1/2" 1"

STATE OF CONNECTICUT
THOMAS J. GAY
61709
LICENSED
PROFESSIONAL ENGINEER

MILONE & MACBROOM
99 REALTY DRIVE
CHESHIRE, CT 06410
(203) 271-1773
WWW.MMINC.COM

REVISIONS

SU-30 ENTER/EXIT MOVEMENT PLAN

WESTSIDE ELEMENTARY SCHOOL

250 BRANDEGEE AVENUE
GROTON, CONNECTICUT

SK	SK	TD
DESIGNED	DRAWN	CHECKED

SCALE: 1"=30'
DATE: MAY 14, 2019
PROJECT NO.: 1777-39
SHEET NO.: VH

Copyright Milone & MacBroom, Inc - 2018

Drawing: C:\USERS\SKARAR\APPDATA\LOCAL\TEMP\ACPUBLISH_6088\TRACTOR TRAILER MOVEMENT.DWG Layout Tab: 11X17
Plotted by: SKARAR On this date: Thu, 2019 September 12 - 11:30am

NOTE:
THIS PLAN IS AN ILLUSTRATIVE DEPICTION OF POTENTIAL TURNING MANEUVERS FOR THE SPECIFIED VEHICLE ON THE SITE PLAN DATED SEPTEMBER 10, 2019. THE ACTUAL CONFIGURATION, VEHICLE TYPE, VEHICLE ROUTE, AND MANEUVERS MAY VARY IN THE FIELD.

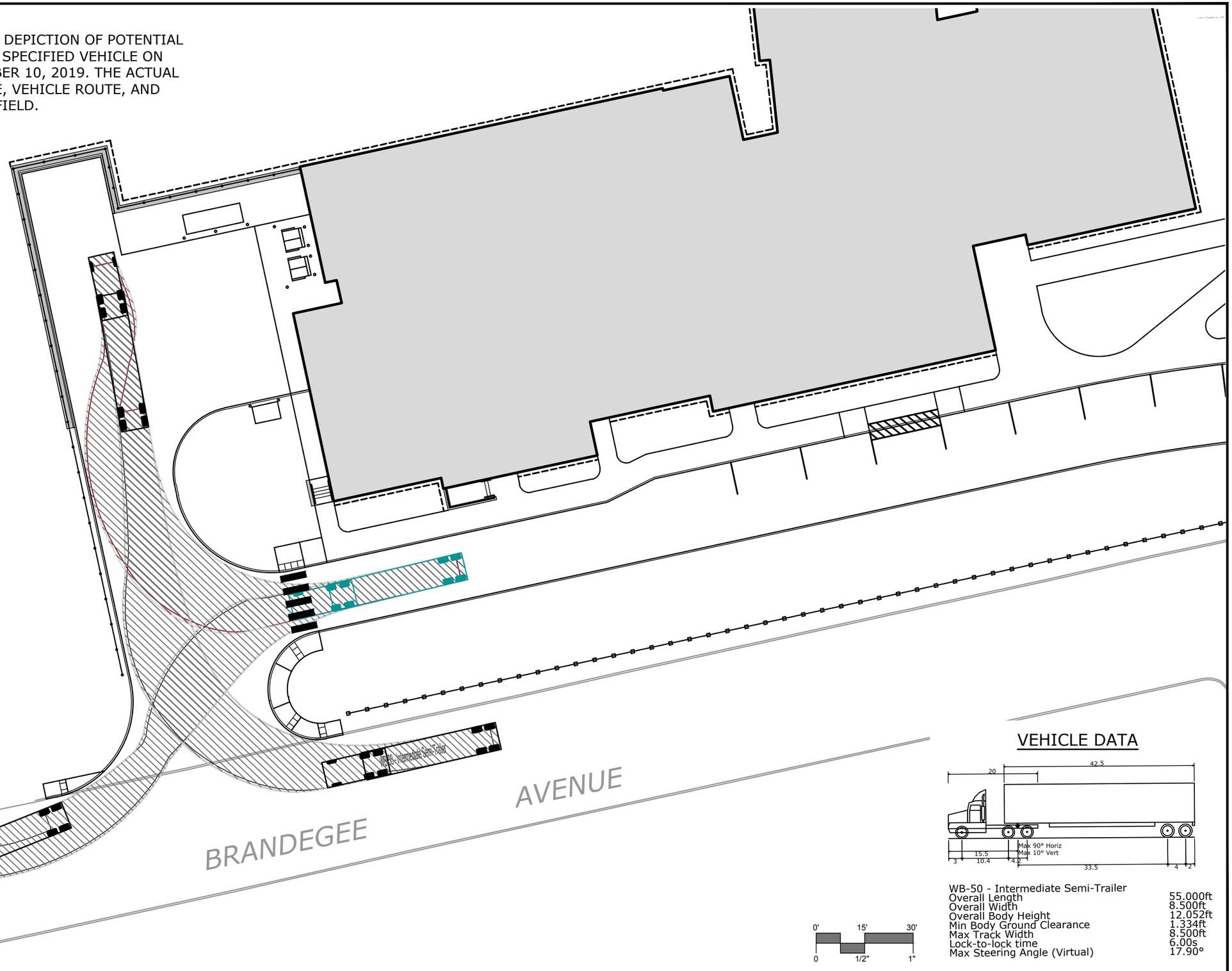

VEHICLE DATA

WB-50 - Intermediate Semi-Trailer	
Overall Length	55.000ft
Overall Width	8.500ft
Overall Body Height	12.052ft
Min Body Ground Clearance	1.334ft
Max Track Width	8.500ft
Lock-to-lock time	6.00s
Max Steering Angle (Virtual)	17.90°

0' 15' 30'
0 1/2" 1"

STATE OF CONNECTICUT
THOMAS J. DALY
61909
LICENSED
PROFESSIONAL ENGINEER

MILONE & MACBROOM
99 REALTY DRIVE
CHESHIRE, CT 06410
203.271.1773
WWW.MMINC.COM

REVISIONS

WB-50 ENTER/EXIT MOVEMENT PLAN

WESTSIDE ELEMENTARY SCHOOL

250 BRANDEGEE AVENUE
GROTON, CONNECTICUT

SK	SK	TD
DESIGNED	DRAWN	CHECKED

SCALE: 1"=30'
DATE: MAY 14, 2019
PROJECT NO.: 1777-39
SHEET NO.: VH

Copyright Milone & MacBroom, Inc - 2018

Drawing: C:\USERS\SKARAR\APPDATA\LOCAL\TEMP\ACPUBLISH_6088\TRACTOR TRAILER MOVEMENT.DWG Layout Tab: 11X17 (2)
Plotted by: SKARAR On this date: Thu, 2019 September 12 - 11:20:0am

NOTE:
THIS PLAN IS AN ILLUSTRATIVE DEPICTION OF POTENTIAL TURNING MANEUVERS FOR THE SPECIFIED VEHICLE ON THE SITE PLAN DATED SEPTEMBER 10, 2019. THE ACTUAL CONFIGURATION, VEHICLE TYPE, VEHICLE ROUTE, AND MANEUVERS MAY VARY IN THE FIELD.

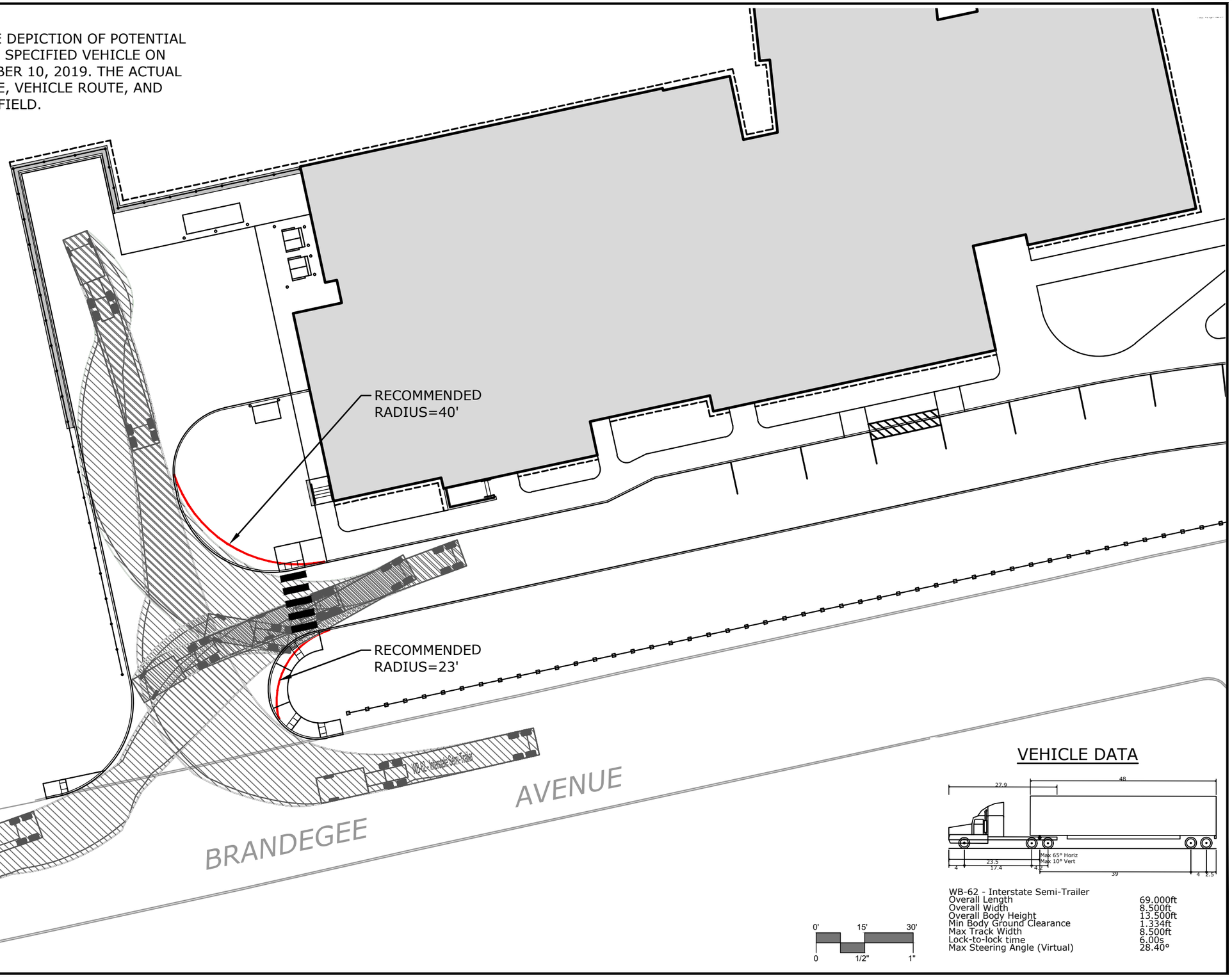

STATE OF CONNECTICUT
THOMAS J. DA...
61909
LICENSED
PROFESSIONAL ENGINEER

VEHICLE DATA

WB-62 - Interstate Semi-Trailer	
Overall Length	69.000ft
Overall Width	8.500ft
Overall Body Height	13.500ft
Min Body Ground Clearance	1.334ft
Max Track Width	8.500ft
Lock-to-lock time	6.00s
Max Steering Angle (Virtual)	28.40°

0' 15' 30'
0 1/2" 1"

MILONE & MACBROOM
99 REALTY DRIVE
CHESHIRE, CT 06410
(203) 271-1773
WWW.MMINC.COM

REVISIONS

WB-50 ENTER/EXIT MOVEMENT PLAN
WESTSIDE ELEMENTARY SCHOOL
250 BRANDEGEE AVENUE
GROTON, CONNECTICUT

SK	SK	TD
DESIGNED	DRAWN	CHECKED

SCALE: 1"=30'
DATE: MAY 14, 2019
PROJECT NO.: 1777-39
SHEET NO.: VH

Copyright Milone & MacBroom, Inc - 2018

Drawing: C:\USERS\SKARAR\APPDATA\LOCAL\TEMP\ACPUBLISH_6088\TRACTOR TRAILER MOVEMENT.DWG Layout Tab: 11X17 (3)
Plotted by: SKARAR On this date: Thu, 2019 September 12 - 11:00am

NOTES

1. SEE CIVIL DRAWINGS FOR ALL SEDIMENTATION AND EROSION CONTROL MEASURES TO BE INSTALLED PRIOR TO THE START OF DEMOLITION WORK.
2. SEE CIVIL DRAWINGS FOR ALL SITE UTILITY DEMOLITION/RELOCATION INFORMATION.
3. SEE ARCHITECTURE AND CIVIL DRAWINGS FOR SCHOOL BUILDING DEMOLITION.
4. ALL EXISTING TREE STUMPS TO BE REMOVED.
5. PROTECT ALL EXISTING TREES SHOWN ON THE DRAWING DESIGNATED TO REMAIN FROM ALL CONSTRUCTION ACTIVITIES.

LEGEND

- TREES TO BE REMOVED (INCLUDING STUMPS)
- TREE PROTECTION FENCE
- BITUMINOUS CONCRETE PAVEMENT TO BE REMOVED
- CONCRETE WALK/LANDING TO BE REMOVED
- GRAVEL DRIVEWAY TO BE REMOVED
- SAWCUT EDGE OF PAVEMENT

INLAND-WETLAND LIMIT

Intermittent Watercourse

REMOVE CHAIN LINK FENCE AND GATE

LAND OF TOWN OF GROTON
Tax Map 168816
Block 84
Lot 0839

200' UPLAND REVIEW AREA LIMIT

U-10 FIELD 50X80 YDS

Grass Field

REMOVE CHAIN LINK BACKSTOP

REMOVE CHAIN LINK FENCE

CLEAR AND GRUB AREA SHOWN FOR PROPOSED SITE IMPROVEMENTS

REMOVE CONCRETE STAIR AND HANDRAILS

REMOVE CHAIN LINK FENCE AND BOLLARDS

REMOVE BITUMINOUS WALK AND HANDRAIL

REMOVE BASKETBALL HOOPS

REMOVE CONCRETE STAIR AND HANDRAILS

REMOVE ALL CURBS

REMOVE CONCRETE SIDEWALK

CLEAR AND GRUB ALL TREES ALONG ROADWAY

SALVAGE TEAM BENCHES FOR REUSE

REMOVE ALL TRAFFIC SIGNAGE

REMOVE CONCRETE SIDEWALK

REMOVE STONE RETAINING WALL

REMOVE ALL CURBS

REMOVE CONCRETE SIDEWALK

REMOVE CONCRETE STAIR AND HANDRAILS

REMOVE STONE RETAINING WALL AND METAL RAILING

REMOVE TABLES FROM COURTYARD

REMOVE TEMPORARY CLASSROOM RAMPS AND ACCESS STAIRS. (SEE ARCHITECTURE PLANS FOR REMOVAL OF TEMPORARY CLASSROOM.)

REMOVE CONCRETE SIDEWALK

REMOVE EXISTING STEEL GUIDE RAILS AND POSTS

REMOVE EXISTING STEEL GUIDE RAILS AND POSTS

REMOVE ALL BITUMINOUS WALKS
REMOVE CONCRETE SIDEWALK + BUS SHELTER PAD

REMOVE AND SALVAGE EXISTING BUS SHELTER AND BENCH TO BE RELOCATED. REFER TO CIVIL SIGN AND PAVEMENT MARKINGS PLAN BUS SHELTER LOCATION

CLEAR AND GRUB AREA SHOWN FOR PROPOSED DETENTION BASIN AND SITE IMPROVEMENTS

FIRM Zone X (Area of Minimal Flood Hazard)

INLAND-WETLAND LIMIT

200' UPLAND REVIEW AREA LIMIT

Note: All FF Elevations are Taken at the Doorway Thresholds (Typical)

Existing Building #250

West Side Elementary School

Existing Portable Classroom FF=122.8

BRANDEGEE AVENUE

MORSE AVENUE

SUTTON

N/F Carmen A. Llanos & Mildred Negron

N/F Phadealia Pearsall

N/F Paul G. Miller & Debra J. Miller

N/F Avery Heights Limited Partnership

Control Point 1
Iron Pin
N 684,997.142
E 1,187,368.208

Control Point 2
Mag Nail in Bit Sidewalk
N 684,549.725
E 1,187,355.767

Control Point 9
Iron Pin
N 685,151.850
E 1,187,374.165

Benchmark
Mag Nail in Light Pole Base
Elev.=111.10

NO.	DATE	ISSUE
1	9/10/19	STAFF COMMENTS

LANDSCAPE ARCHITECT
Richter & Cegan Inc.
8B CANAL COURT P.O. BOX 567
AVON, CT 06001 PHONE: 860-678-0669

STATE OF CONNECTICUT · DANIEL A. CEGAN · REGISTERED LANDSCAPE ARCHITECT · NO. 469

SEAL

0 15 30 60'
SCALE: 1" = 30' - 0"

PERKINS EASTMAN
677 Washington Blvd, Suite 101
Stamford, CT 06901
T. +1 203 251 7400
F. +1 203 251 7474

Owner:
Town of Groton
Town Hall Annex 134 Groton Long Point Road
Groton, CT 06340 860.572.2100

Construction Manager:
O & G Industries
112 Wall Street
Torrington, CT 06790 860.489.9261

Owner's Representative:
Arcadis
207 Main Street, Suite 200
Hartford, CT 06106 860.906.1577

Civil / Site:
Milone & MacBroom
99 Realty Drive
Chesire, CT 06410 203.271.1773

Landscape:
Richter & Cegan
Avon Park North P.O. Box 567, 8B Canal Court,
Avon, CT 06001 860.678.0669

Structural:
BVH Integrated Services
50 Griffen Road South
Bloomfield, CT 06002 860.286.9171

Mechanical, Electrical, Plumbing & Fire Protection:
Diversified Technology Consultants
2321 Whitney Avenue, Suite 301
Hamden, CT 06518 203.239.4200

Technology and Security
D'Agostino & Associates
1266 E. Main Street
Stamford, CT 06902 203.539.6164

Food Service:
Foodservice Facilities International
137 Elm Place
New Canaan, CT 06840 203.972.1605

Acoustical Consultant:
Acentech
33 Moulton Street
Cambridge, MA 02138 617.499.8000

Sustainability Consultant:
Atelier Ten
798 Chapel Street
New Haven, CT 06510 203.777.1400

PROJECT TITLE:

WEST SIDE ELEMENTARY SCHOOL

250 Brandegee Ave
Groton, CT 06340

PROJECT No:74451

DRAWING TITLE:

LANDSCAPE PREPARATION PLAN

L-101

PLANNING & ZONING SUBMISSION

JULY 26, 2019

Z:\2018\17-WEST\3DESDEV\Main\TPZ- SUBMISSION - Revised\18017L-101.dwg 09/11/2019 7:58:06 AM GNicoll

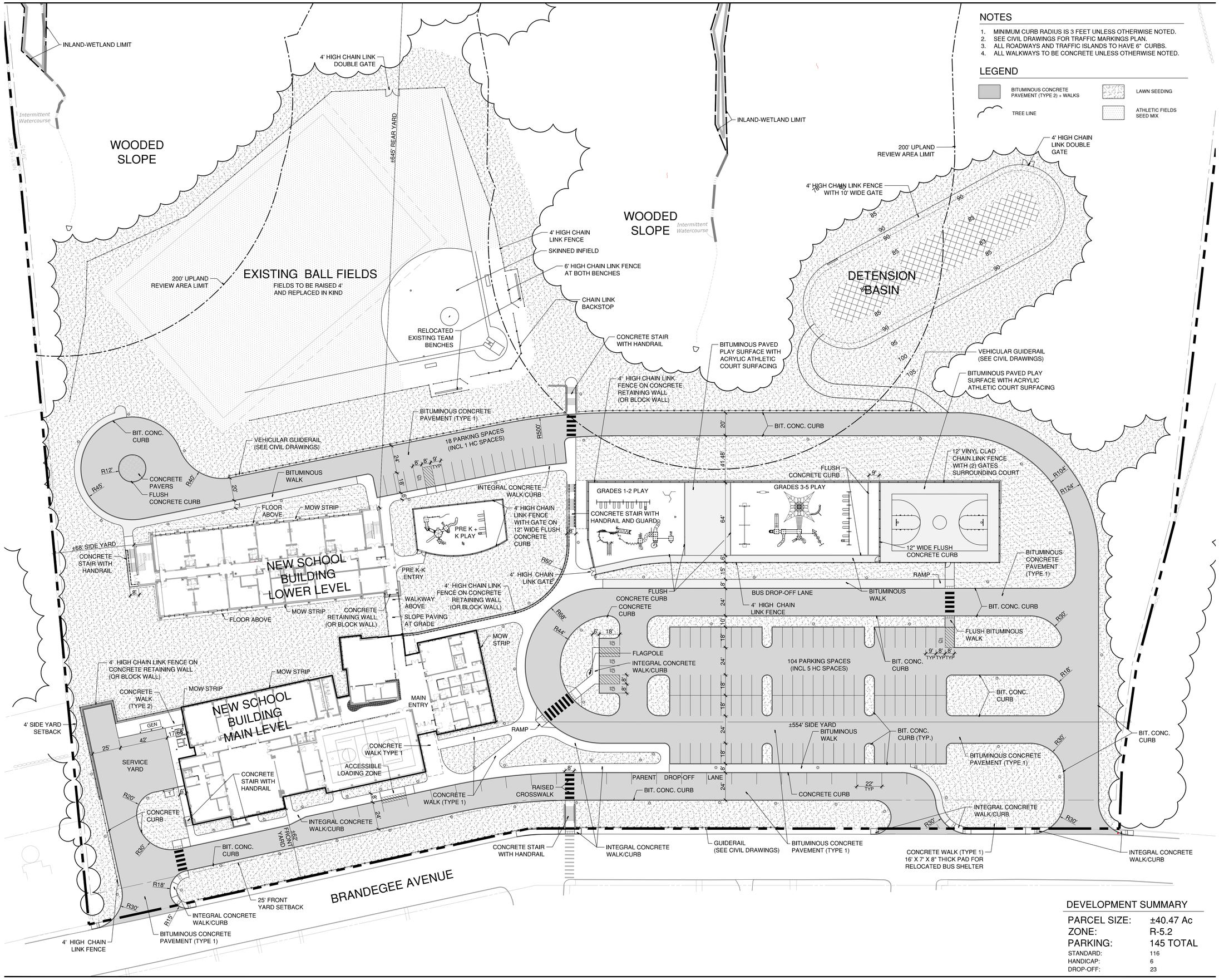

NOTES

1. MINIMUM CURB RADIUS IS 3 FEET UNLESS OTHERWISE NOTED.
2. SEE CIVIL DRAWINGS FOR TRAFFIC MARKINGS PLAN.
3. ALL ROADWAYS AND TRAFFIC ISLANDS TO HAVE 6" CURBS.
4. ALL WALKWAYS TO BE CONCRETE UNLESS OTHERWISE NOTED.

LEGEND

- BITUMINOUS CONCRETE PAVEMENT (TYPE 2) + WALKS
- TREE LINE
- LAWN SEEDING
- ATHLETIC FIELDS SEED MIX

DEVELOPMENT SUMMARY

PARCEL SIZE:	±40.47 Ac
ZONE:	R-5.2
PARKING:	145 TOTAL
STANDARD:	116
HANDICAP:	6
DROP-OFF:	23

NO.	DATE	ISSUE
1	9/10/19	STAFF COMMENTS

LANDSCAPE ARCHITECT
Richter & Cegan Inc.
8B CANAL COURT P.O. BOX 567
AVON, CT 06001 PHONE: 860-678-0669

STATE OF CONNECTICUT · DANIEL A. CEGAN · REG. NO. 463 · REGISTERED LANDSCAPE ARCHITECT

SEAL

0 15 30 60'
SCALE: 1" = 30' - 0"

PERKINS EASTMAN
677 Washington Blvd, Suite 101
Stamford, CT 06901
T. +1 203 251 7400
F. +1 203 251 7474

Owner:
Town of Groton
Town Hall Annex 134 Groton Long Point Road
Groton, CT 06340 860.572.2100

Construction Manager:
O & G Industries
112 Wall Street
Torrington, CT 06790 860.489.9261

Owner's Representative:
Arcadis
207 Main Street, Suite 200
Hartford, CT 06106 860.906.1577

Civil / Site:
Milone & MacBroom
99 Realty Drive
Chesire, CT 06410 203.271.1773

Landscape:
Richter & Cegan
Avon Park North P.O. Box 567, 8B Canal Court,
Avon, CT 06001 860.678.0669

Structural:
BVH Integrated Services
50 Griffen Road South
Bloomfield, CT 06002 860.286.9171

Mechanical, Electrical, Plumbing & Fire Protection:
Diversified Technology Consultants
2321 Whitney Avenue, Suite 301
Hamden, CT 06518 203.239.4200

Technology and Security
D'Agostino & Associates
1266 E. Main Street
Stamford, CT 06902 203.539.6164

Food Service:
Foodservice Facilities International
137 Elm Place
New Canaan, CT 06840 203.972.1605

Acoustical Consultant:
Acentech
33 Moulton Street
Cambridge, MA 02138 617.499.8000

Sustainability Consultant:
Atelier Ten
798 Chapel Street
New Haven, CT 06510 203.777.1400

PROJECT TITLE:

WEST SIDE ELEMENTARY SCHOOL

250 Brandegee Ave
Groton, CT 06340

PROJECT No:74451

DRAWING TITLE:

LANDSCAPE MATERIALS/ LAYOUT PLAN

L-102

PLANNING & ZONING SUBMISSION

JULY 26, 2019

Z:\2018017-WEST\3DESDEV\Main\TPZ_SUBMISION - Revised\18017L-102.dwg 09/12/2019 2:16:25 PM GNicoll

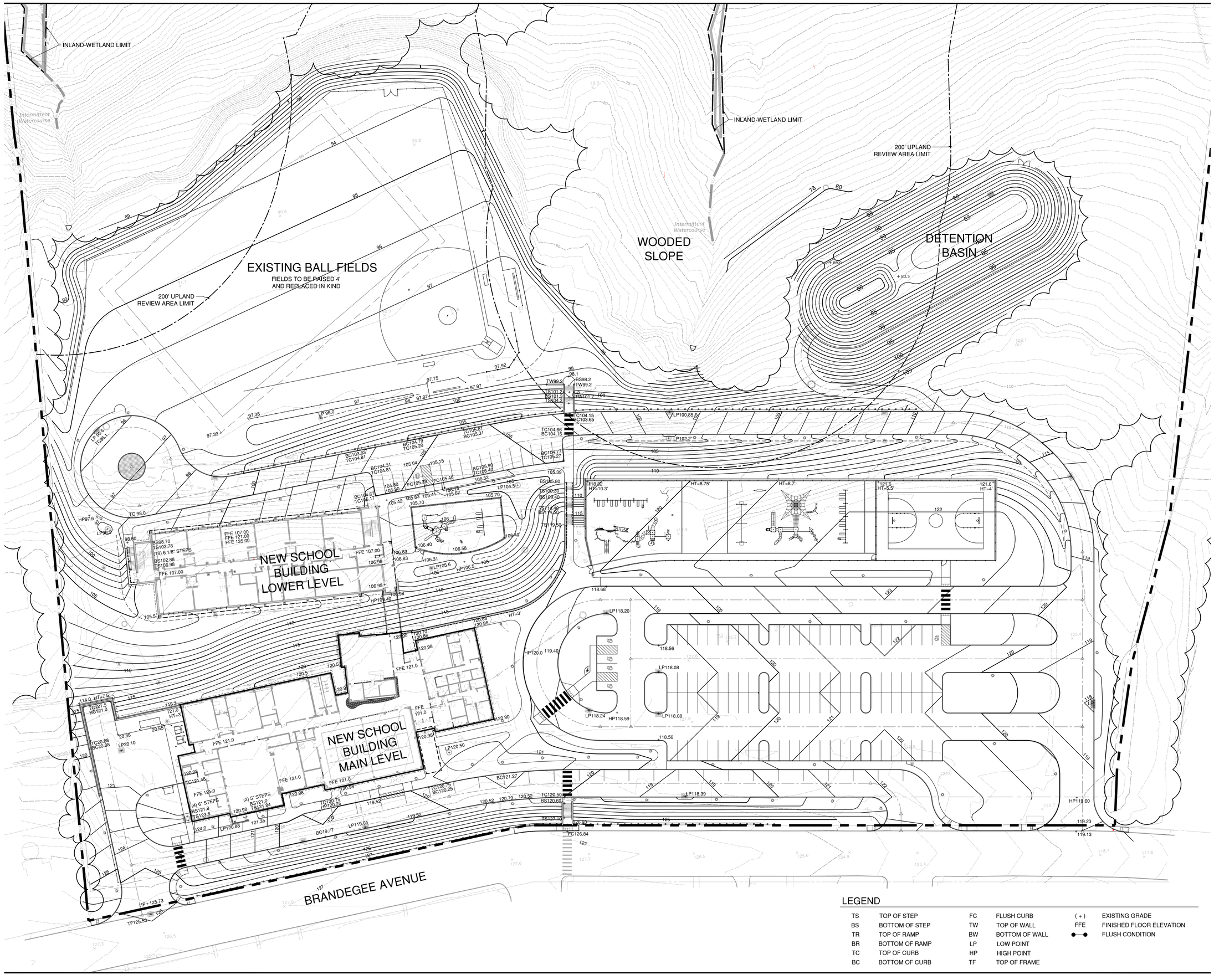

LEGEND

TS	TOP OF STEP	FC	FLUSH CURB	(+)	EXISTING GRADE
BS	BOTTOM OF STEP	TW	TOP OF WALL	FFE	FINISHED FLOOR ELEVATION
TR	TOP OF RAMP	BW	BOTTOM OF WALL	●—●	FLUSH CONDITION
BR	BOTTOM OF RAMP	LP	LOW POINT		
TC	TOP OF CURB	HP	HIGH POINT		
BC	BOTTOM OF CURB	TF	TOP OF FRAME		

NO.	DATE	ISSUE
1	9/10/19	STAFF COMMENTS

LANDSCAPE ARCHITECT
Richter & Cegan Inc.
8B CANAL COURT P.O. BOX 567
AVON, CT 06001 PHONE: 860-678-0669

STATE OF CONNECTICUT · DANIEL A. CEGAN · REGISTERED LANDSCAPE ARCHITECT · NO. 463

SEAL

0 15 30 60'

SCALE: 1" = 30' - 0"

PERKINS EASTMAN
677 Washington Blvd, Suite 101
Stamford, CT 06901
T. +1 203 251 7400
F. +1 203 251 7474

Owner:
Town of Groton
Town Hall Annex 134 Groton Long Point Road
Groton, CT 06340 860.572.2100

Construction Manager:
O & G Industries
112 Wall Street
Torrington, CT 06790 860.489.9261

Owner's Representative:
Arcadis
207 Main Street, Suite 200
Hartford, CT 06106 860.906.1577

Civil / Site:
Milone & MacBroom
99 Realty Drive
Chesire, CT 06410 203.271.1773

Landscape:
Richter & Cegan
Avon Park North P.O. Box 567, 8B Canal Court,
Avon, CT 06001 860.678.0669

Structural:
BVH Integrated Services
50 Griffen Road South
Bloomfield, CT 06002 860.286.9171

Mechanical, Electrical, Plumbing & Fire Protection:
Diversified Technology Consultants
2321 Whitney Avenue, Suite 301
Hamden, CT 06518 203.239.4200

Technology and Security
D'Agostino & Associates
1266 E. Main Street
Stamford, CT 06902 203.539.6164

Food Service:
Foodservice Facilities International
137 Elm Place
New Canaan, CT 06840 203.972.1605

Acoustical Consultant:
Acentech
33 Moulton Street
Cambridge, MA 02138 617.499.8000

Sustainability Consultant:
Atelier Ten
798 Chapel Street
New Haven, CT 06510 203.777.1400

PROJECT TITLE:

WEST SIDE ELEMENTARY SCHOOL

250 Brandegee Ave
Groton, CT 06340

PROJECT No:74451

DRAWING TITLE:

LANDSCAPE GRADING PLAN

L-103

PLANNING & ZONING SUBMISSION

JULY 26, 2019

Z:\2018017-WEST-3DESDEV\Main\TPZ- SUBMISION - Revised 18017L-103.dwg 09/11/2019 7:58:23 AM GNicoll

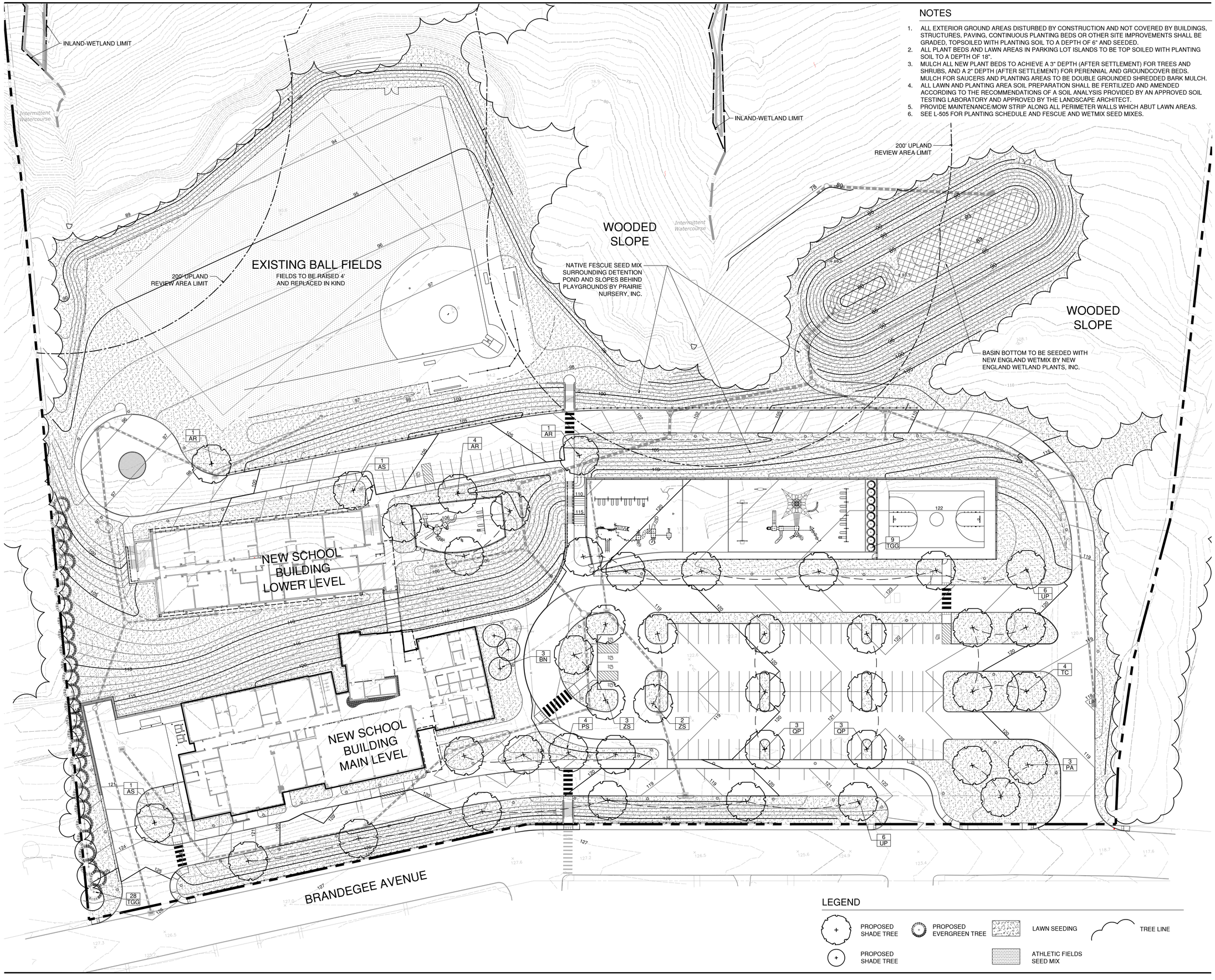

NOTES

1. ALL EXTERIOR GROUND AREAS DISTURBED BY CONSTRUCTION AND NOT COVERED BY BUILDINGS, STRUCTURES, PAVING, CONTINUOUS PLANTING BEDS OR OTHER SITE IMPROVEMENTS SHALL BE GRADED, TOPSOILED WITH PLANTING SOIL TO A DEPTH OF 6" AND SEEDED.
2. ALL PLANT BEDS AND LAWN AREAS IN PARKING LOT ISLANDS TO BE TOP SOILED WITH PLANTING SOIL TO A DEPTH OF 18".
3. MULCH ALL NEW PLANT BEDS TO ACHIEVE A 3" DEPTH (AFTER SETTLEMENT) FOR TREES AND SHRUBS, AND A 2" DEPTH (AFTER SETTLEMENT) FOR PERENNIAL AND GROUNDCOVER BEDS. MULCH FOR SAUCERS AND PLANTING AREAS TO BE DOUBLE GROUNDED SHREDDED BARK MULCH.
4. ALL LAWN AND PLANTING AREA SOIL PREPARATION SHALL BE FERTILIZED AND AMENDED ACCORDING TO THE RECOMMENDATIONS OF A SOIL ANALYSIS PROVIDED BY AN APPROVED SOIL TESTING LABORATORY AND APPROVED BY THE LANDSCAPE ARCHITECT.
5. PROVIDE MAINTENANCE/MOW STRIP ALONG ALL PERIMETER WALLS WHICH ABUT LAWN AREAS.
6. SEE L-505 FOR PLANTING SCHEDULE AND FESCUE AND WETMIX SEED MIXES.

LEGEND

- PROPOSED SHADE TREE
- PROPOSED EVERGREEN TREE
- LAWN SEEDING
- TREE LINE
- PROPOSED SHADE TREE
- ATHLETIC FIELDS SEED MIX

NO.	DATE	ISSUE
1	9/10/19	STAFF COMMENTS

LANDSCAPE ARCHITECT
Richter & Cegan Inc.
8B CANAL COURT P.O. BOX 567
AVON, CT 06001 PHONE: 860-678-0669

STATE OF CONNECTICUT DANIEL A. CEGAN LICENSED LANDSCAPE ARCHITECT NO. 483

SEAL

0 15 30 60'
SCALE: 1" = 30' - 0"

PERKINS EASTMAN
677 Washington Blvd, Suite 101
Stamford, CT 06901
T. +1 203 251 7400
F. +1 203 251 7474

Owner:
Town of Groton
Town Hall Annex 134 Groton Long Point Road
Groton, CT 06340 860.572.2100

Construction Manager:
O & G Industries
112 Wall Street
Torrington, CT 06790 860.489.9261

Owner's Representative:
Arcadis
207 Main Street, Suite 200
Hartford, CT 06106 860.906.1577

Civil / Site:
Milone & MacBroom
99 Realty Drive
Chesire, CT 06410 203.271.1773

Landscape:
Richter & Cegan
Avon Park North P.O. Box 567, 8B Canal Court,
Avon, CT 06001 860.678.0669

Structural:
BVH Integrated Services
50 Griffen Road South
Bloomfield, CT 06002 860.286.9171

Mechanical, Electrical, Plumbing & Fire Protection:
Diversified Technology Consultants
2321 Whitney Avenue, Suite 301
Hamden, CT 06518 203.239.4200

Technology and Security
D'Agostino & Associates
1266 E. Main Street
Stamford, CT 06902 203.539.6164

Food Service:
Foodservice Facilities International
137 Elm Place
New Canaan, CT 06840 203.972.1605

Acoustical Consultant:
Acentech
33 Moulton Street
Cambridge, MA 02138 617.499.8000

Sustainability Consultant:
Atelier Ten
798 Chapel Street
New Haven, CT 06510 203.777.1400

PROJECT TITLE:

WEST SIDE ELEMENTARY SCHOOL

250 Brandegee Ave
Groton, CT 06340

PROJECT No:74451

DRAWING TITLE:

LANDSCAPE PLANTING PLAN

L-104

PLANNING & ZONING SUBMISSION

JULY 26, 2019

Z:\2018\17-WEST\3DESDEV\Main\TPZ- SUBMISION - Revised\18017L-104.dwg 09/11/2019 7:58:33 AM GNicoll

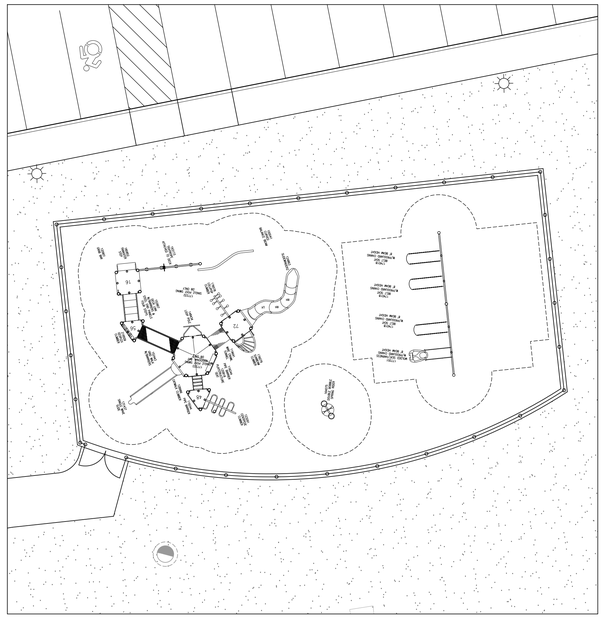

GRADES PRE K-K AREA

TOTAL ELEVATED PLAY COMPONENTS	11		
TOTAL ELEVATED COMPONENTS ACCESSIBLE BY RAMP	0	REQUIRED	0
TOTAL ELEVATED COMPONENTS ACCESSIBLE BY TRANSFER	9	REQUIRED	6
TOTAL ACCESSIBLE GROUND LEVEL COMPONENTS SHOWN	7	REQUIRED	4
TOTAL DIFFERENT TYPES OF GROUND LEVEL COMPONENTS	4	REQUIRED	4

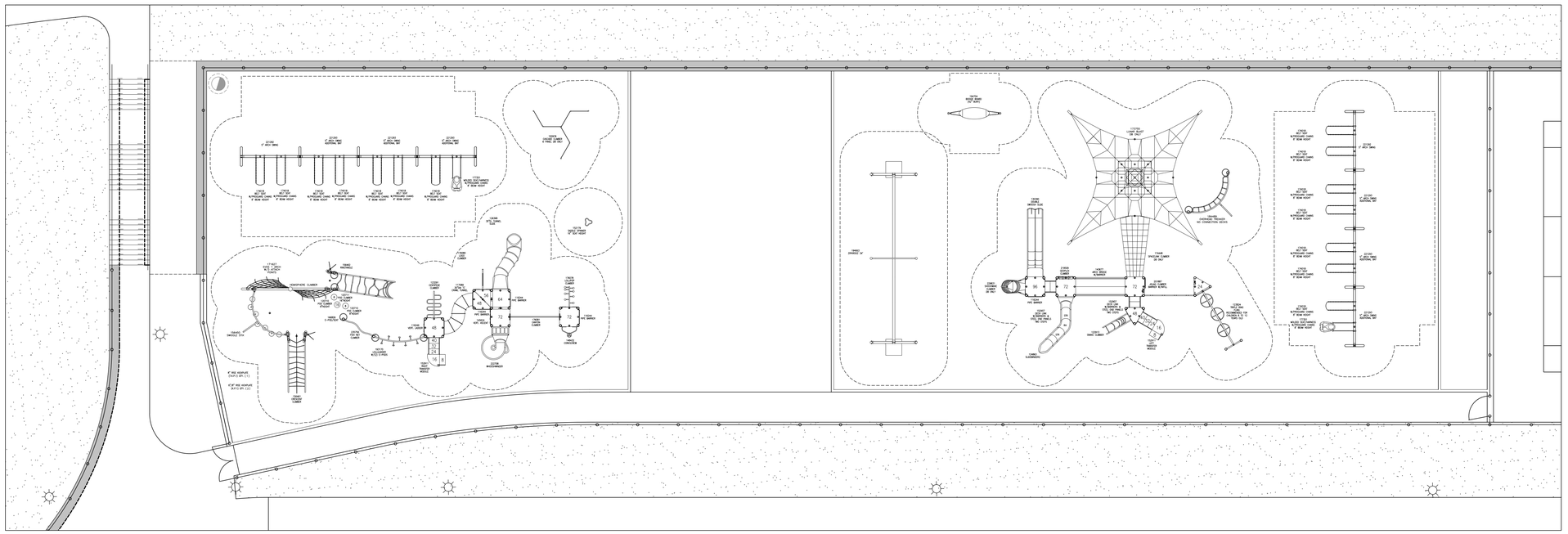

GRADES 1-2 AREA

TOTAL ELEVATED PLAY COMPONENTS	10		
TOTAL ELEVATED COMPONENTS ACCESSIBLE BY RAMP	0	REQUIRED	0
TOTAL ELEVATED COMPONENTS ACCESSIBLE BY TRANSFER	7	REQUIRED	5
TOTAL ACCESSIBLE GROUND LEVEL COMPONENTS SHOWN	20	REQUIRED	3
TOTAL DIFFERENT TYPES OF GROUND LEVEL COMPONENTS	5	REQUIRED	5

GRADES 3-5 AREA

TOTAL ELEVATED PLAY COMPONENTS	9		
TOTAL ELEVATED COMPONENTS ACCESSIBLE BY RAMP	0	REQUIRED	0
TOTAL ELEVATED COMPONENTS ACCESSIBLE BY TRANSFER	7	REQUIRED	5
TOTAL ACCESSIBLE GROUND LEVEL COMPONENTS SHOWN	12	REQUIRED	3
TOTAL DIFFERENT TYPES OF GROUND LEVEL COMPONENTS	5	REQUIRED	5

NO.	DATE	ISSUE
1	9/10/19	STAFF COMMENTS

LANDSCAPE ARCHITECT

Richter & Cegan Inc.

88 CANAL COURT P.O. BOX 567
AVON, CT 06001 PHONE: 860-678-0669

SEAL

0 5 10 20'

SCALE: 1" = 10' - 0"

PERKINS EASTMAN
677 Washington Blvd, Suite 101
Stamford, CT 06901
T. +1 203 251 7400
F. +1 203 251 7474

Owner:
Town of Groton
Town Hall Annex 134 Groton Long Point Road
Groton, CT 06340 860.572.2100

Construction Manager:
O & G Industries
112 Wall Street
Torrington, CT 06790 860.489.9261

Owner's Representative:
Arcadis
207 Main Street, Suite 200
Hartford, CT 06106 860.906.1577

Civil / Site:
Milone & MacBroom
99 Realty Drive
Chesire, CT 06410 203.271.1773

Landscape:
Richter & Cegan
Avon Park North P.O. Box 567, 8B Canal Court,
Avon, CT 06001 860.678.0669

Structural:
BVH Integrated Services
50 Griffen Road South
Bloomfield, CT 06002 860.286.9171

Mechanical, Electrical, Plumbing & Fire Protection:
Diversified Technology Consultants
2321 Whitney Avenue, Suite 301
Hamden, CT 06518 203.239.4200

Technology and Security:
D'Agostino & Associates
1266 E. Main Street
Stamford, CT 06902 203.539.6164

Food Service:
Foodservice Facilities International
137 Elm Place
New Canaan, CT 06840 203.972.1605

Acoustical Consultant:
Acentech
33 Moulton Street
Cambridge, MA 02138 617.499.8000

Sustainability Consultant:
Atelier Ten
798 Chapel Street
New Haven, CT 06510 203.777.1400

PROJECT TITLE:

WEST SIDE ELEMENTARY SCHOOL

250 Brandegee Ave
Groton, CT 06340

PROJECT No:74451

DRAWING TITLE:

LANDSCAPE PLAYGROUND EQUIPMENT

L-105

PLANNING & ZONING SUBMISSION

JULY 26, 2019

Z:\2018\17-WEST\3DESDEV\Main\TPZ- SUBMISION - Revised\18017L-105.dwg 09/11/2019 7:58:43 AM GNicoll

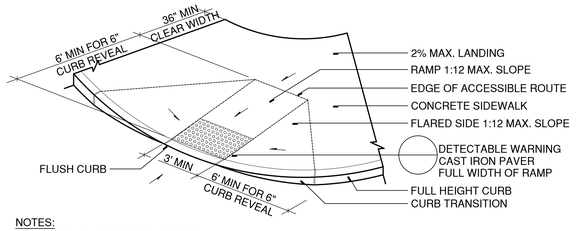

NOTES:
1. MAINTAIN GUTTER FLOW ACROSS CURB RAMP OR FROM HIGH POINT IN CURB RAMP AS REQUIRED.
2. 2% MAX. CROSS SLOPE
3. 5% MAX. COUNTER SLOPE

DIAGONAL DROPPED CURB RAMP

SCALE: 1"=1'

Z:\2013031\DETAILS\018916-F.DWG

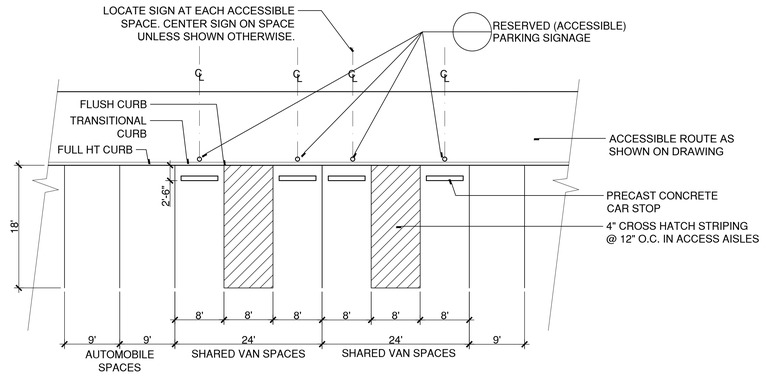

NOTES:
1. PITCH PAVEMENT NO MORE THAN A 2% SLOPE ANY DIRECTION.
2. COLOR OF STRIPING SHALL BE WHITE.

ACCESSIBLE PARKING SPACES (VANS)

SCALE: 1"=10'

X:\CADSTANDARD\DETAILS\321723-B-van.DWG

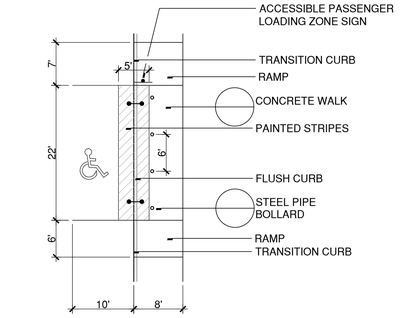

NOTE:
ACCESSIBLE PASSENGER LOADING SPACE, ACCESS AISLE AND ADJOINING ACCESSIBLE WALKWAYS SHALL HAVE SMOOTH, FLUSH TRANSITIONS BETWEEN THEM AND SHALL NOT SLOPE MORE THAN 2 PERCENT IN ANY DIRECTION.

ACCESSIBLE PASSENGER LOADING ZONE LAYOUT

SCALE: 1"=10'

Z:\2013031\DETAILS\018916-G.DWG

NOTES:
1. MAINTAIN GUTTER FLOW ACROSS CURB RAMP OR FROM HIGH POINT IN CURB RAMP AS REQUIRED.
2. 2% MAX. CROSS SLOPE
3. 5% MAX. COUNTER SLOPE

FULL WIDTH CURB RAMP ON TANGENT

SCALE: 1"=1'

Z:\2013031\DETAILS\018916-D.DWG

DETECTABLE WARNING PAVER AT CONCRETE CURB RAMP

SCALE: 1"=1'

X:\CADSTANDARD\DETAILS\321726-B.DWG

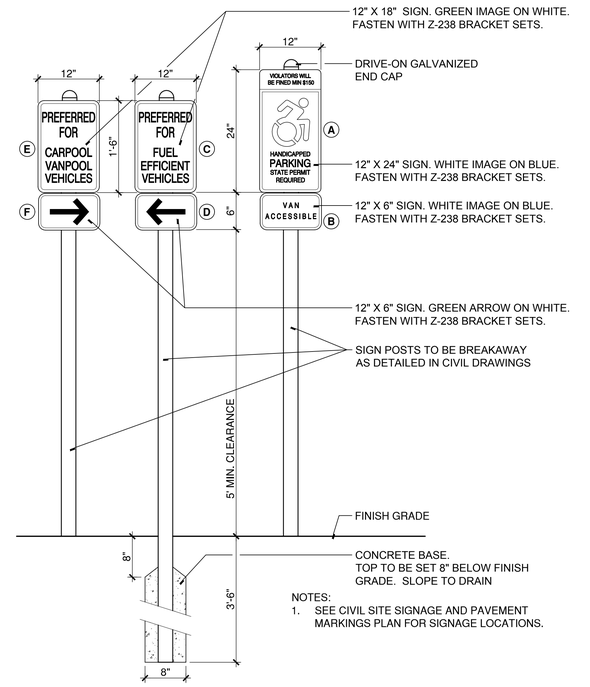

NOTES:
1. SEE CIVIL SITE SIGNAGE AND PAVEMENT MARKINGS PLAN FOR SIGNAGE LOCATIONS.

ACCESSIBLE AND PREFERRED PARKING SIGNAGE

N.T.S.

X:\CADSTANDARD\DETAILS\101453-A.DWG

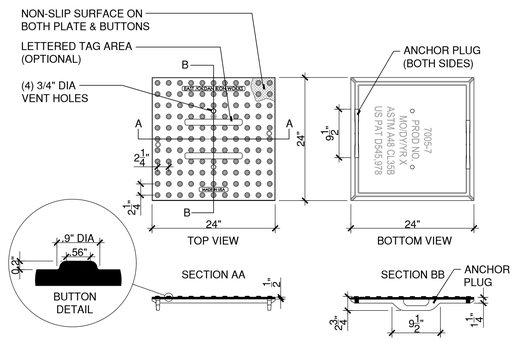

NOTES:
1. INSTALLATION TO BE COMPLETED IN ACCORDANCE WITH MANUFACTURER'S SPECIFICATIONS.
2. DO NOT SCALE DRAWINGS.
3. FOR PRODUCT AND COMPANY INFORMATION VISIT www.EJIW.COM (PRODUCT NUMBER 7005-7).
4. 4. EAST JORDON IRON WORKS, INC., 301 SPRING STREET, EAST JORDON, MI 1-800-626-4653.

DETECTABLE WARNING PAVER

SCALE: 1"=1'

X:\CADSTANDARD\DETAILS\321726-A.DWG

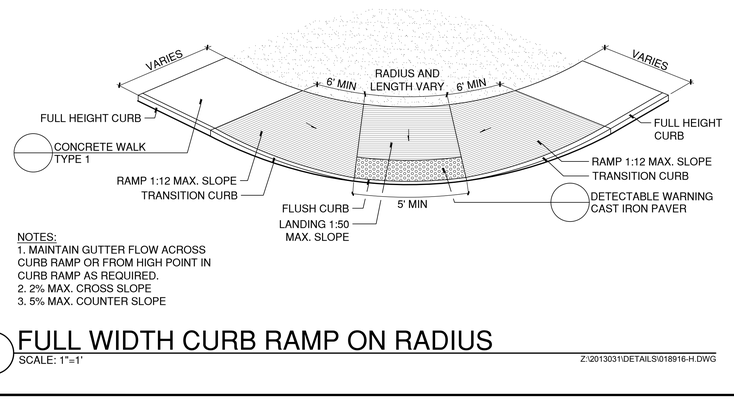

NOTES:
1. MAINTAIN GUTTER FLOW ACROSS CURB RAMP OR FROM HIGH POINT IN CURB RAMP AS REQUIRED.
2. 2% MAX. CROSS SLOPE
3. 5% MAX. COUNTER SLOPE

FULL WIDTH CURB RAMP ON RADIUS

SCALE: 1"=1'

Z:\2013031\DETAILS\018916-H.DWG

NO.	DATE	ISSUE
1	9/10/19	STAFF COMMENTS

LANDSCAPE ARCHITECT
Richter & Cegan Inc.
8B CANAL COURT P.O. BOX 567
AVON, CT 06001 PHONE: 860-678-0669

STATE OF CONNECTICUT DANIEL A. CEGAN REGISTERED LANDSCAPE ARCHITECT NO. 463

SEAL

PERKINS EASTMAN
677 Washington Blvd, Suite 101
Stamford, CT 06901
T. +1 203 251 7400
F. +1 203 251 7474

Owner:
Town of Groton
Town Hall Annex 134 Groton Long Point Road
Groton, CT 06340 860.572.2100

Construction Manager:
O & G Industries
112 Wall Street
Torrington, CT 06790 860.489.9261

Owner's Representative:
Arcadis
207 Main Street, Suite 200
Hartford, CT 06106 860.906.1577

Civil / Site:
Milone & MacBroom
99 Realty Drive
Chesire, CT 06410 203.271.1773

Landscape:
Richter & Cegan
Avon Park North P.O. Box 567, 8B Canal Court,
Avon, CT 06001 860.678.0669

Structural:
BVH Integrated Services
50 Griffen Road South
Bloomfield, CT 06002 860.286.9171

Mechanical, Electrical, Plumbing & Fire Protection:
Diversified Technology Consultants
2321 Whitney Avenue, Suite 301
Hamden, CT 06518 203.239.4200

Technology and Security
D'Agostino & Associates
1266 E. Main Street
Stamford, CT 06902 203.539.6164

Food Service:
Foodservice Facilities International
137 Elm Place
New Canaan, CT 06840 203.972.1605

Acoustical Consultant:
Acentech
33 Moulton Street
Cambridge, MA 02138 617.499.8000

Sustainability Consultant:
Atelier Ten
798 Chapel Street
New Haven, CT 06510 203.777.1400

PROJECT TITLE:

WEST SIDE ELEMENTARY SCHOOL

250 Brandegee Ave
Groton, CT 06340

PROJECT No:74451

DRAWING TITLE:

SITE DETAILS

L-502

PLANNING AND ZONING SUBMISSION

JULY 26, 2019

Z:\2019017-WEST\3DESIDEV\Details\TPZ SUBMISSION - REV\19017L-502.dwg 09/11/2019 7:58:50 AM GNicoll

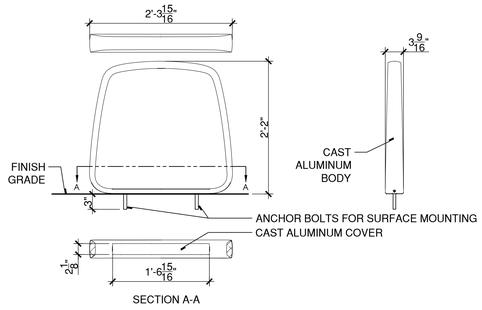

BICYCLE RACK

SCALE: N.T.S.

W:\20150211\2SCHWEM\DETAILS\AE100-02.DWG

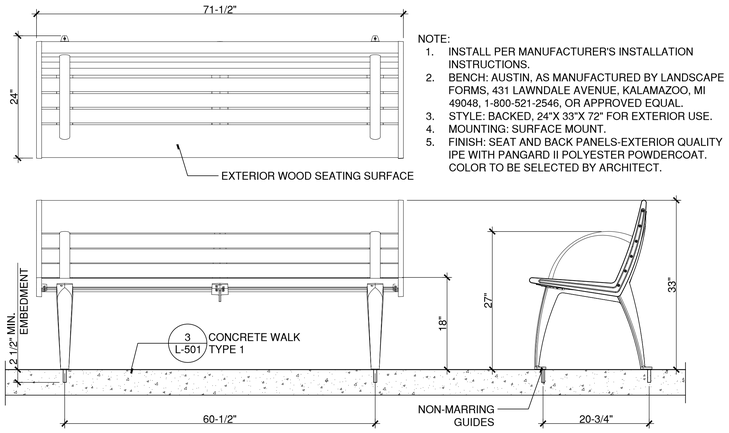

NOTE:
1. INSTALL PER MANUFACTURER'S INSTALLATION INSTRUCTIONS.
2. BENCH: AUSTIN, AS MANUFACTURED BY LANDSCAPE FORMS, 431 LAWNDALE AVENUE, KALAMAZOO, MI 49048, 1-800-521-2546, OR APPROVED EQUAL.
3. STYLE: BACKED, 24"X 33"X 72" FOR EXTERIOR USE.
4. MOUNTING: SURFACE MOUNT.
5. FINISH: SEAT AND BACK PANELS-EXTERIOR QUALITY IPE WITH PANGARD II POLYESTER POWDERCOAT. COLOR TO BE SELECTED BY ARCHITECT.

BENCH

SCALE: 1"=1'

Z:\2013031\DETAILS\BENCH_AUSTIN.DWG

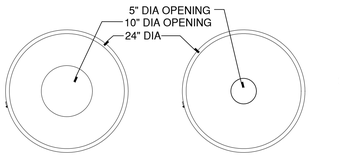

NOTE:
1. INSTALL PER MANUFACTURER'S INSTALLATION INSTRUCTIONS.
2. TRASH RECEPTACLE: CHASE PARK LITTER RECEPTACLE BY LANDSCAPEFORMS, 431 LAWNDALE AVENUE, KALAMAZOO, MI 49048, 1-800-521-2546, OR APPROVED EQUAL.
   A. STYLE: 24" DIA. TOP OPENING, 39"H, 40 GALLON.
   B. MOUNTING: FREE STANDING.
   C. MATERIAL: ALUMINUM
   D. FINISH: LANDSCAPEFORMS INC "PANGARD II".
3. RECYCLING RECEPTACLE: CHASE PARK RECYCLING RECEPTACLE BY LANDSCAPEFORMS, 431 LAWNDALE AVENUE, KALAMAZOO, MI 49048, 1-800-521-2546, OR APPROVED EQUAL.
   A. STYLE: 39"H, 40 GALLON, 5" OPENING.
   B. MOUNTING: SURFACE MOUNTED.
   C. MATERIAL: ALUMINUM
   D. FINISH: LANDSCAPEFORMS INC "PANGARD II".
4. ALL TRASH AND RECYCLING RECEPTACLES TO BE SURFACE MOUNTED WITH 3/8" DIA X 4" SS ANCHOR BOLTS IN ORDER THAT THEY MAY BE REMOVED PRIOR TO FLOODING AS REQUIRED.

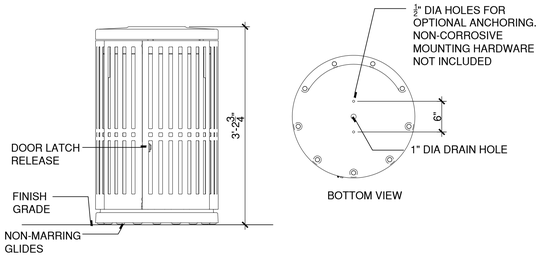

TRASH/RECYCLING RECEPTACLES

SCALE: 1"=1'

Z:\2015025\DETAILS\LF-CHASE PARK TRASH.DWG

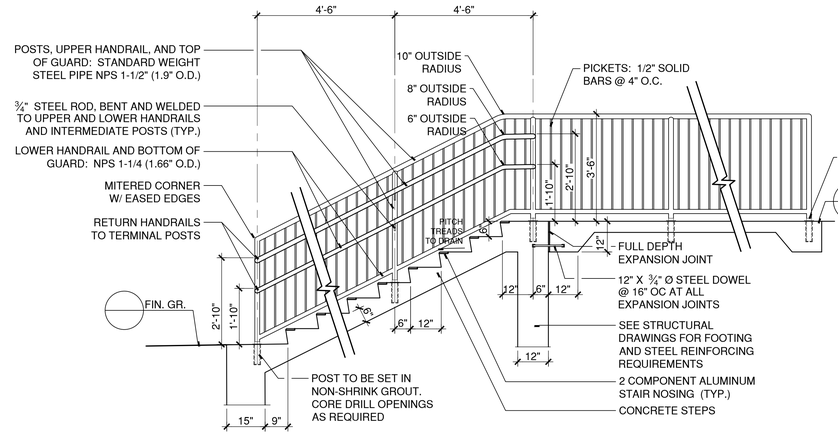

CONCRETE STAIR WITH HANDRAIL AND GUARD

SCALE: 1/2"=1'

Z:\2015025\DETAILS\CONC STAIR-B.DWG

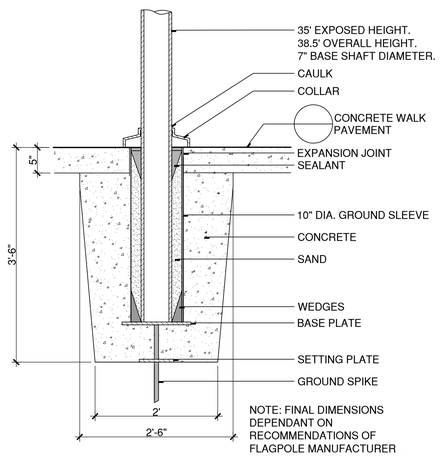

FLAGPOLE FOOTING

SCALE: 1"=1'

X:\CADSTANDARD\DETAILS\107500-A.DWG

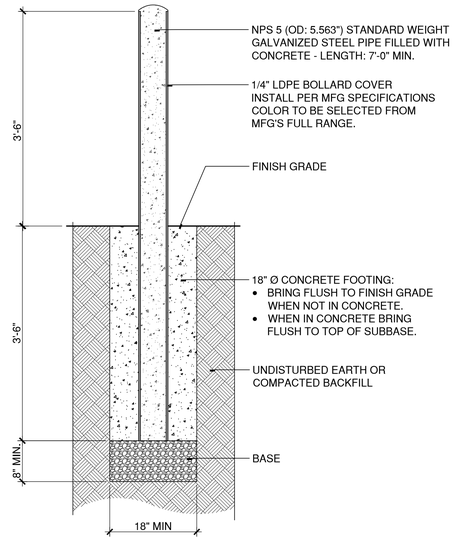

STEEL PIPE BOLLARD

SCALE: 1"=1'

Z:\2013031\DETAILS\129300-B.DWG

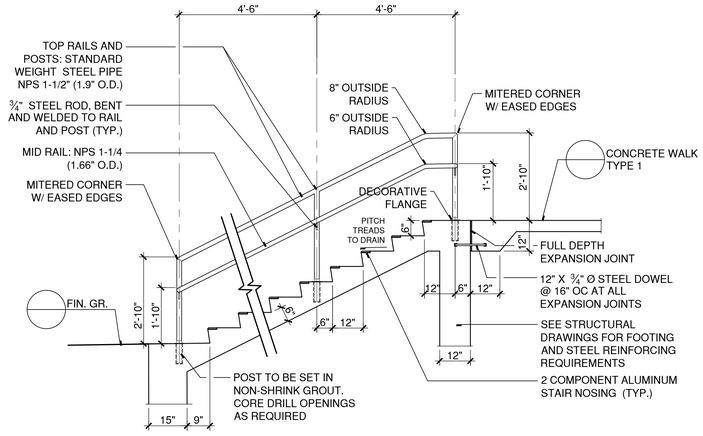

CONCRETE STAIR WITH HANDRAIL

SCALE: 1/2"=1'

Z:\2015025\DETAILS\CONC STAIR-B.DWG

NO.	DATE	ISSUE
1	9/10/19	STAFF COMMENTS

LANDSCAPE ARCHITECT
Richter & Cegan Inc.
8B CANAL COURT P.O. BOX 567
AVON, CT 06001 PHONE: 860-678-0669

STATE OF CONNECTICUT DANIEL A. CEGAN LICENSED LANDSCAPE ARCHITECT NO. 483

SEAL

PERKINS EASTMAN
677 Washington Blvd, Suite 101
Stamford, CT 06901
T. +1 203 251 7400
F. +1 203 251 7474

Owner:
Town of Groton
Town Hall Annex 134 Groton Long Point Road
Groton, CT 06340 860.572.2100

Construction Manager:
J & G Industries
12 Wall Street
Torrington, CT 06790 860.489.9261

Owner's Representative:
Arcadis
207 Main Street, Suite 200
Hartford, CT 06106 860.906.1577

Civil / Site:
Milone & MacBroom
99 Realty Drive
Chesire, CT 06410 203.271.1773

Landscape:
Richter & Cegan
Avon Park North P.O. Box 567, 8B Canal Court,
Avon, CT 06001 860.678.0669

Structural:
BVH Integrated Services
50 Griffen Road South
Bloomfield, CT 06002 860.286.9171

Mechanical, Electrical, Plumbing & Fire Protection:
Diversified Technology Consultants
2321 Whitney Avenue, Suite 301
Hamden, CT 06518 203.239.4200

Technology and Security
D'Agostino & Associates
1266 E. Main Street
Stamford, CT 06902 203.539.6164

Food Service:
Foodservice Facilities International
137 Elm Place
New Canaan, CT 06840 203.972.1605

Acoustical Consultant:
Acentech
33 Moulton Street
Cambridge, MA 02138 617.499.8000

Sustainability Consultant:
Atelier Ten
798 Chapel Street
New Haven, CT 06510 203.777.1400

PROJECT TITLE:

WEST SIDE ELEMENTARY SCHOOL

250 Brandegee Ave
Groton, CT 06340

PROJECT No:74451

DRAWING TITLE:

SITE DETAILS

L-503

PLANNING AND ZONING SUBMISSION

JULY 26, 2019

Z:\2018\17-WEST\3DESDEV\Details\TPZ SUBMISSION - REV\18017L-503.dwg 09/11/2019 7:58:55 AM GNicoll

PLANT SCHEDULE						
CATEGORY	SYM	BOTANICAL NAME	COMMON NAME	QTY	SIZE	COMMENTS
TREE (DECIDUOUS)	AR	ACER RUBRUM 'RED SUNSET'	RED SUNSET RED MAPLE	6	3-3 1/2" CAL.	B&B, UNIFORM, HIGH BRANCHED TO 6'
	AS	ACER SACHARINUM 'LEGACY'	LEGACY SUGAR MAPLE	2	3-3 1/2" CAL.	B&B, UNIFORM, HIGH BRANCHED TO 6'
	BN	BETULA NIGRA 'DURA HEAT'	RIVER BIRCH	3	14-16' HT. MULTI-STEM	B&B, MIN. 3 TRUNKS, FULL SPECIMEN
	PA	PLATANUS ACERIFOLIA 'BLOODGOOD'	LONDON PLANETREE	3	3-3 1/2" CAL.	B&B, UNIFORM, HIGH BRANCHED TO 6'
	PS	PRUNUS SARGENTII 'PINK FLAIR'	JAPANESE FLOWERING CHERRY	4	3-3 1/2" CAL.	B&B, UNIFORM, HIGH BRANCHED TO 6'
	QP	QUERCUS PALUSTRIS	PIN OAK	6	3-3 1/2" CAL.	B&B, UNIFORM, HIGH BRANCHED TO 6'
	TC	TILIA CORDATA 'GREENSPIRE'	LITTLE LEAF LINDEN	4	3-3 1/2" CAL.	B&B, UNIFORM, HIGH BRANCHED TO 6'
	UP	ULMUS PAVIFOLIA 'ALLEE'	ALLEE CHINESE ELM	12	3-3 1/2" CAL.	B&B, UNIFORM, HIGH BRANCHED TO 6'
	ZS	ZELKOVA SERRATA 'GREEN VASE'	GREEN VASE JAPANESE ZELKOVA	5	3-3 1/2" CAL.	B&B, UNIFORM, HIGH BRANCHED TO 6'
TREE (EVERGREEN)	TGG	THUJA 'GREEN GIANT'	GREEN GIANT ARBORVITAE	37	7-8' HT.	B&B

WETMIX SEED MIX	
BOTANICAL NAME	**COMMON NAME**
CAREX VULPINOIDEA	FOX SEDGE
CAREX SCOPARIA	BLUNT BROOM SEDGE
CAREX LURIDA	LURID SEDGE
CAREX LUPULINA	HOP SEDGE
POA PALUSTRIS	FOWL BLUEGRASS
BIDENS FRONDOSA	BEGGER TICKS
SCRIPUS ATROVIRENS	GREEN BULRUSH
ASCLEPIAS INCARNATA	SWAMP MILKWEED
CAREX CRINITA	FRINGED SEDGE
VERONICA NOVEBORACENSIS	NEW YORK IRONWEED
JUNCUS EFFUSUS	SOFT RUSH
ASTER LATERIFLORUS	CALICO ASTER
IRIS VERSICOLOR	BLUE FLAG
GLYCERIA GRANDIS	AMERICAN MANNAGRASS
MIMULUS RINGENS	SQUARE STEMMED MONKEY FLOWER
EUPATORIUM MACULATUM	SPOTTED JOE PYE WEED

NATIVE FESCUE SEED MIX	
BOTANICAL NAME	**COMMON NAME**
FESTUCA BREVIPILA	HARD FESCUES
FESTUCA OVINA	SHEEP FESCUE
FESTUCA RUBRA SUBS. FALLAX	CHEWINGS FESCUE
FESTUCA RUBRA	RED FESCUE
FESTUCA RUBRA VAR. RUBRA	CREEPING RED FESCUE

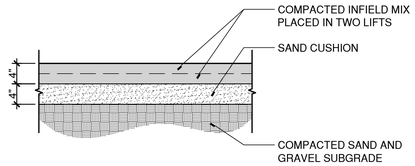

SKINNED INFIELD
SCALE: 1"=1' Z:\2018016-CUTLER\2SCHEM\Details\SKINNED INFIELD 2.dwg

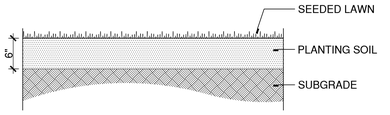

SEEDED LAWN
SCALE: 1"=1' X:\CADSTANDARD\DETAILS\329200-C.DWG

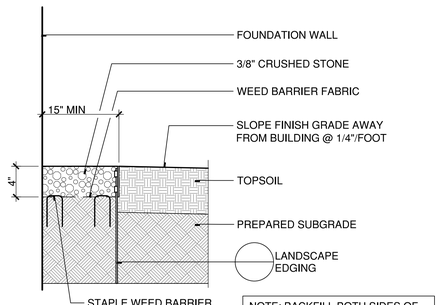

NOTE: BACKFILL BOTH SIDES OF METAL EDGING SIMULTANEOUSLY.

MOW STRIP
SCALE: 1 1/2"=1' X:\CADSTANDARD\DETAILS\321500-C.DWG

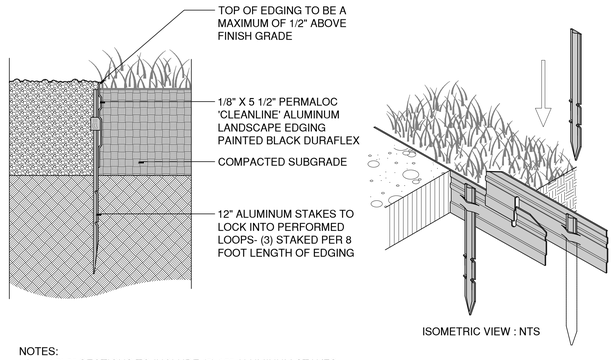

NOTES:
1.) 16'-0" SECTIONS TO INCLUDE (6) 12" ALUMINUM STAKES.
2.) COMPACT GRADES ADJACENT TO EDGING TO AVOID SETTLING.
3.) CORNERS - CUT BASE OF MATERIAL TO FORM A CONTINUOUS CORNER.
4.) PERMALOC 'CLEANLINE' ALUMINIM LANDSCAPE EDGING AS MANUFACTURED BY PERMALOC CORPORATION, HOLLAND, MI., 1-800-356-9660.

LANDSCAPE EDGING
SCALE: 3"=1' X:\CADSTANDARD\DETAILS\055000-A.DWG

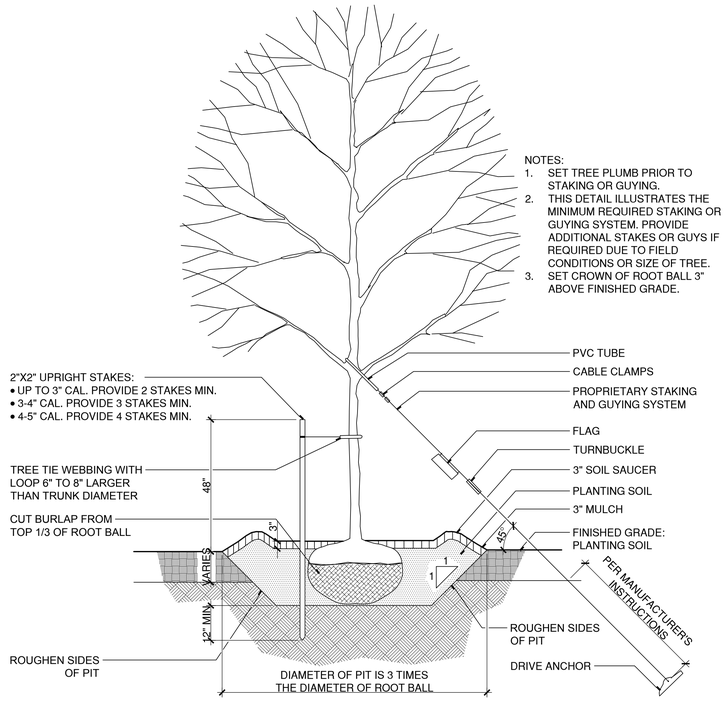

NOTES:
1. SET TREE PLUMB PRIOR TO STAKING OR GUYING.
2. THIS DETAIL ILLUSTRATES THE MINIMUM REQUIRED STAKING OR GUYING SYSTEM. PROVIDE ADDITIONAL STAKES OR GUYS IF REQUIRED DUE TO FIELD CONDITIONS OR SIZE OF TREE.
3. SET CROWN OF ROOT BALL 3" ABOVE FINISHED GRADE.

UPRIGHT STAKING AND TYING DETAIL
FOR TREES UP TO 5" CALIPER

STAKING AND GUYING DETAIL
FOR TREES GREATER THAN 5" CALIPER

TREE PLANTING WITH TRUNK STABILIZATION
SCALE: 1/2"=1' X:\CADSTANDARD\DETAILS\329300-A.DWG

NO.	DATE	ISSUE
1	9/10/19	STAFF COMMENTS

LANDSCAPE ARCHITECT
Richter & Cegan Inc.
8B CANAL COURT P.O. BOX 567
AVON, CT 06001 PHONE: 860-678-0669

SEAL

PERKINS EASTMAN
677 Washington Blvd, Suite 101
Stamford, CT 06901
T. +1 203 251 7400
F. +1 203 251 7474

Owner:
Town of Groton
Town Hall Annex 134 Groton Long Point Road
Groton, CT 06340 860.572.2100

Construction Manager:
O & G Industries
112 Wall Street
Torrington, CT 06790 860.489.9261

Owner's Representative:
Arcadis
207 Main Street, Suite 200
Hartford, CT 06106 860.906.1577

Civil / Site:
Milone & MacBroom
99 Realty Drive
Chesire, CT 06410 203.271.1773

Landscape:
Richter & Cegan
Avon Park North P.O. Box 567, 8B Canal Court,
Avon, CT 06001 860.678.0669

Structural:
BVH Integrated Services
50 Griffen Road South
Bloomfield, CT 06002 860.286.9171

Mechanical, Electrical, Plumbing & Fire Protection:
Diversified Technology Consultants
2321 Whitney Avenue, Suite 301
Hamden, CT 06518 203.239.4200

Technology and Security
D'Agostino & Associates
1266 E. Main Street
Stamford, CT 06902 203.539.6164

Food Service:
Foodservice Facilities International
137 Elm Place
New Canaan, CT 06840 203.972.1605

Acoustical Consultant:
Acentech
33 Moulton Street
Cambridge, MA 02138 617.499.8000

Sustainability Consultant:
Atelier Ten
798 Chapel Street
New Haven, CT 06510 203.777.1400

PROJECT TITLE:

WEST SIDE ELEMENTARY SCHOOL

250 Brandegee Ave
Groton, CT 06340

PROJECT No:74451

DRAWING TITLE:

SITE DETAILS

L-505

PLANNING AND ZONING SUBMISSION

JULY 26, 2019

Z:\2018017-WEST\3DESDEV\Details\TP2 SUBMISSION - REV\18017L-505.dwg 09/11/2019 7:58:59 AM GNicoll

SIGN LEGEND

- (A) INSTALL 31-0552 — STOP
- (B) INSTALL CUSTOM 12" X 18" — PARENT PICK-UP DROP-OFF ↑
- (C) INSTALL CUSTOM 12" X 18" — PARENT PICK-UP AND DROP-OFF LANE
- (D) INSTALL CUSTOM 12" X 18" — RESERVED PARKING PERMIT REQUIRED
- (E) INSTALL CUSTOM 12" X 18" — VISITORS ↑
- (F) INSTALL CUSTOM 12" X 18" — BUSES ONLY _ TO _ AM _ TO _ PM
- (G) INSTALL 31-1188 — ONE WAY
- (H) INSTALL CUSTOM — K, PRE-K PICK-UP DROP OFF
- (I) INSTALL 31-1119 — DO NOT ENTER
- (J) INSTALL CUSTOM 12" X 18" — SERVICE ENTRANCE ONLY
- (K) INSTALL CUSTOM 12" X 18" — K, PRE-K PICK-UP DROP OFF ↑
- (L) INSTALL 31-1526
- (M) INSTALL 41-2112
- (N) INSTALL 41-2607
- (O) INSTALL 41-2609
- (P) INSTALL CUSTOM 12" X 18" — VISITORS ←
- (Q) INSTALL CUSTOM
- (R) INSTALL CUSTOM 12" X 18" — NO PARKING ANY TIME
- (S) INSTALL CUSTOM — BUSES ONLY _ TO _ AM _ TO _ PM ←
- (T) INSTALL 31-0222 — ONLY ↑
- (U) INSTALL 41-6127 — AHEAD
- (V) INSTALL 31-0806 — DO NOT BLOCK INTERSECTION

MILONE & MACBROOM
99 REALTY DRIVE
CHESHIRE, CT 06410
203.271.1773
WWW.MMM.COM

DESCRIPTION	DATE	BY

OFF-SITE SIGNING AND PAVEMENT MARKINGS

WEST SIDE SCHOOL

250 BRANDEGEE AVENUE
GROTON, CONNECTICUT

DESIGNED	DRAWN	CHECKED
DGS	RTO	DGS

SCALE: 1"=60'

DATE: SEPTEMBER 10, 2019

PROJECT NO.: 1777-39

SHEET NO.: 1 OF 1

SHEET NAME: SPM

Copyright Milone & MacBroom, Inc - 2018

SIGN LEGEND

- (A) INSTALL 31-0552 — STOP
- (B) INSTALL CUSTOM 12" X 18" — PARENT PICK-UP DROP-OFF
- (C) INSTALL CUSTOM 12" X 18" — PARENT PICK-UP AND DROP-OFF LANE
- (D) INSTALL CUSTOM 12" X 18" — RESERVED PARKING PERMIT REQUIRED $250 FINE
- (E) INSTALL CUSTOM 12" X 18" — VISITORS ↑
- (F) INSTALL CUSTOM 12" X 18" — BUSES ONLY _ TO _ AM _ TO _ PM
- (G) INSTALL 31-1188 — ONE WAY
- (H) INSTALL CUSTOM — K, PRE-K PICK-UP DROP OFF
- (J) INSTALL 31-1119 — DO NOT ENTER
- (J) INSTALL CUSTOM 12" X 18" — SERVICE ENTRANCE ONLY
- (K) INSTALL CUSTOM 12" X 18" — K, PRE-K PICK-UP DROP OFF ↑
- (L) INSTALL 31-1526
- (M) INSTALL 41-2112
- (N) INSTALL 41-2607
- (O) INSTALL 41-2609
- (P) INSTALL CUSTOM 12" X 18" — VISITORS ←
- (Q) INSTALL CUSTOM
- (R) INSTALL CUSTOM 12" X 18" — NO PARKING ANY TIME
- (S) INSTALL CUSTOM — BUSES ONLY _ TO _ AM _ TO _ PM ←
- (T) INSTALL 31-0222 — ONLY
- (U) INSTALL 41-6127 — AHEAD

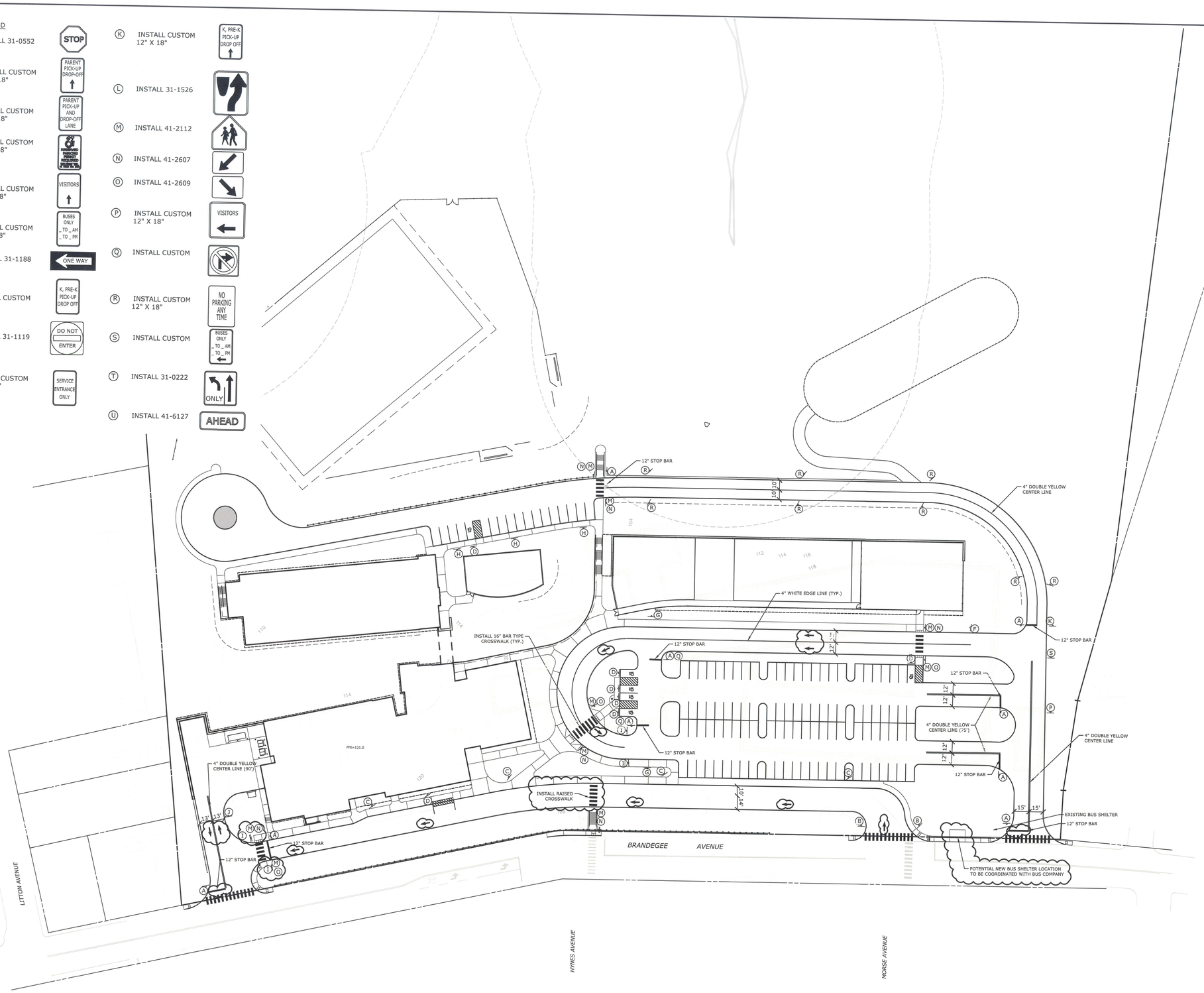

NOTE:
FOR OFF-SITE SIGNAGE AND PAVEMENT MARKINGS, SEE SHEET SPM DATED SEPTEMBER 10, 2019, CREATED BY: MILONE & MACBROOM, INC.

NO.	DATE	ISSUE
1	07/26/2019	PNZ SUBMISSION
2	08/13/2019	PNZ SUBMISSION
3	09/10/2019	CITY COMMMENTS

MILONE & MACBROOM
99 REALTY DRIVE
CHESHIRE, CT 06410
203.271.1773
WWW.MMINC.COM

STATE OF CONNECTICUT — PROFESSIONAL ENGINEER — LICENSED

SEAL

KEY PLAN

PERKINS — EASTMAN
422 Summer Street
Stamford, CT 06901
T. +1 203 251 7400
F. +1 203 251 7474

PROJECT TITLE:
WEST SIDE ELEMENTARY SCHOOL

250 Brandegee Avenue
Groton, CT 06340

PROJECT No: 74450

DRAWING TITLE:
SITE PLAN - ON-SITE SIGN AND PAVEMENT MARKINGS

SCALE: 1" = 40'

C-103

PLANNING AND ZONING SUBMISSION

JUNE 18, 2019

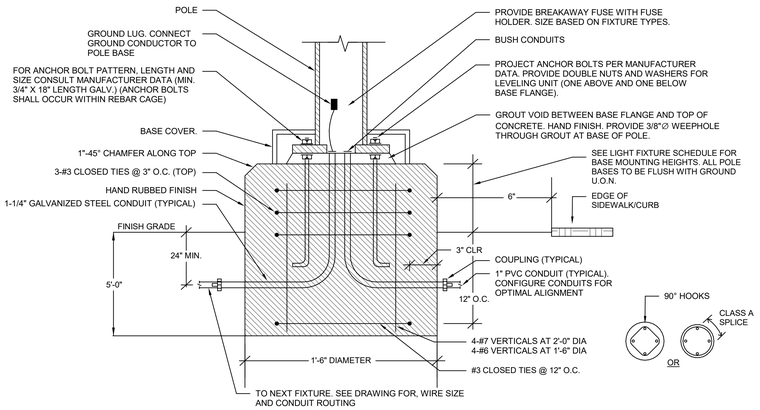

NOTES:

1. COORDINATE ANCHOR BOLT SIZE, QUANTITY AND LOCATION WITH MANUFACTURER. (ANCHOR BOLTS SHALL HAVE A MINIMUM YIELD STRENGTH OF 50,000 PSI.)
2. CONCRETE FOR FOOTINGS SHOWN ON THIS SHEET, SHALL BE NORMAL WEIGHT CONCRETE WITH A MINIMUM SPECIFIED 28 DAY COMPRESSIVE STRENGTH OF f'c= 4000psi. REINFORCING SHALL MEET ASTM A615 GR 60 KSI. GROUT SHALL HAVE A MINIMAL SPECIFIED 28 DAY COMPRESSIVE STRENGTH OF 5,000 PSI AND SHALL BE NON-METALLIC.
3. FIELD LOCATE ALL BASE LOCATIONS FOR APPROVAL BY ARCHITECT PRIOR TO INSTALLATION. NOTIFY ARCHITECT OF ANY CONFLICTS.
4. PROVIDE HAND-RUBBED FINISH ON ALL EXPOSED SURFACES OF FOOTINGS.
5. FOOTINGS ARE SIZED FOR SPECIFIED POLES AND FIXTURES SHOWN IN LIGHT FIXTURE SCHEDULE (THIS SHEET). IF POLES OR FIXTURES BEING PROVIDED ARE DIFFERENT THAN SPECIFIED, NOTIFY ENGINEER AS FOOTING SIZES MAY NEED TO BE MODIFIED TO COMPLY WITH THE SUBSTITUTED POLES/FIXTURES.

3 LIGHT POLE BASE DETAIL
N.T.S.

SITE LIGHT FIXTURE SCHEDULE

FIXTURE STYLE	TYPE	MANUFACTURER	FIXTURE MODEL NUMBER	POLE MODEL NUMBER	DESCRIPTION	BUG RATING	VOLTAGE	LAMPS	LUMEN	MOUNTING	L70
S	S-B	SELUX	ACL-R2-S1-L900-40-X-277	A-A40-250-11-X-X (MOUNTED ON 3' POLE BASE)	SITE LIGHTING FIXTURE ON 11' POLE.	B1-U0-G1	277V	48W	3772	POLE	100K+ HRS
	S2	SELUX	ACL-R2-S1-L350-40-X-277	A-A40-250-14-X-X	SITE LIGHTING FIXTURE ON 14' POLE.	B1-U0-G1	277V	19W	1467	POLE	100K+ HRS
	S3	SELUX	ACL-R2-S1-5GL350-40-X-277	A-A40-250-14-X-X	SITE LIGHTING FIXTURE ON 14' POLE.	B1-U0-G1	277V	24W	2520	POLE	100K+ HRS
	S3HS	SELUX	ACL-R2-S1-5GL350-40-X-277-HS	A-A40-250-14-X-X	SITE LIGHTING FIXTURE ON 14' POLE AND HOUSE SIDE SHIELD.	B0-U0-G1	277V	24W	1695	POLE	100K+ HRS
	S3HS-B	SELUX	ACL-R2-S1-5GL350-40-X-277-HS	A-A40-250-11-X-X (MOUNTED ON 3' POLE BASE)	SITE LIGHTING FIXTURE ON 11' POLE AND HOUSE SIDE SHIELD.	B0-U0-G1	277V	24W	1695	POLE	100K+ HRS
SL	SL3	US ARCHITECTURAL	RZR-PLED-III-W-40LED-525MA-NW-277-X	SNTS-184-11-1-X	SITE LIGHTING FIXTURE ON 18' POLE.	B2-U0-G2	277V	65W	8276	POLE	60K+ HRS
	SL3-B	US ARCHITECTURAL	RZR-PLED-III-W-40LED-525MA-NW-277-X	SNTS-154-11-1-X (MOUNTED ON 3' POLE BASE)	SITE LIGHTING FIXTURE ON 15' POLE.	B2-U0-G2	277V	65W	8276	POLE	60K+ HRS
	SL3-4-B	US ARCHITECTURAL	RZR-PLED-III-W/IV-FT-40LED-525MA-NW-277-X	SNTS-154-11-1-X (MOUNTED ON 3' POLE BASE)	DOUBLE HEAD SITE LIGHTING FIXTURE ON 15' POLE.	B2-U0-G2	277V	130W	16552	POLE	60K+ HRS
	SL3HS	US ARCHITECTURAL	RZR-PLED-III-W-40LED-525MA-NW-277-X-HS	SNTS-184-11-1-X	SITE LIGHTING FIXTURE ON 18' POLE AND HOUSE SIDE SHIELD.	B0-U0-G2	277V	65W	6344	POLE	60K+ HRS
	SL3HS-B	US ARCHITECTURAL	RZR-PLED-III-W-40LED-525MA-NW-277-X-HS	SNTS-154-11-1-X (MOUNTED ON 3' POLE BASE)	SITE LIGHTING FIXTURE ON 15' POLE AND HOUSE SIDE SHIELD.	B0-U0-G2	277V	65W	6344	POLE	60K+ HRS
	SL4	US ARCHITECTURAL	RZR-PLED-IV-FT-40LED-525MA-NW-277-X	SNTS-184-11-1-X	SITE LIGHTING FIXTURE ON 18' POLE.	B2-U0-G3	277V	65W	8059	POLE	60K+ HRS
	SL4-B	US ARCHITECTURAL	RZR-PLED-IV-FT-40LED-525MA-NW-277-X	SNTS-154-11-1-X (MOUNTED ON 3' POLE BASE)	SITE LIGHTING FIXTURE ON 15' POLE.	B2-U0-G3	277V	65W	8059	POLE	60K+ HRS
ST	ST4	SELUX	ACL-R4-S1-5GL800-40-X-277	A-A40-250-18-X-X	SITE LIGHTING FIXTURE ON 18' POLE.	B1-U0-G1	277V	54W	5184	POLE	100K+ HRS
	ST4-B	SELUX	ACL-R4-S1-5GL800-40-X-277	A-A40-250-15-X-X (MOUNTED ON 3' POLE BASE)	SITE LIGHTING FIXTURE ON 15' POLE.	B1-U0-G1	277V	54W	5184	POLE	100K+ HRS
	ST4HS	SELUX	ACL-R4-S1-5GL800-40-X-277-HS	A-A40-250-14-X-X	SITE LIGHTING FIXTURE ON 14' POLE AND HOUSE SIDE SHIELD.	B0-U0-G1	277V	54W	3589	POLE	100K+ HRS
	ST4HSB	SELUX	ACL-R4-S1-5GL800-40-X-277-HS	A-A40-250-18-X-X	SITE LIGHTING FIXTURE ON 18' POLE AND HOUSE SIDE SHIELD.	B0-U0-G1	277V	54W	3589	POLE	100K+ HRS
	FP	WE-EF	ETC140-GB LED 611-4027	N/A	GROUND RECESSED FLAG POLE LIGHT	N/A	277V	24W	2188	GROUND	N/A
	SP	PHILIPS GARDCO	941L-21L-NW-C-LV-UNV-X	N/A	STEP LIGHTING FIXTURE RECESSED IN STEPS	N/A	277V	21W	312	STEP	100K+ HRS
	X-A	A-LITE	ACL5-LS-40-U-HE-D-Q	N/A	RECESSED LINEARS	B1-U0-G1	277V	20W	1845	RECESSED	N/A
	X-WP	PHILIPS GARDCO	101L-32L-530-NW-G1-UNV-DCC-X	N/A	WALL SCONCE WITH DUAL BOARD ON NORMAL AND GEN	B1-U0-G2	277V	52W	5316	WALL	100K+ HRS

NOTES:
1. ALL NECESSARY MOUNTING HARDWARE SHALL BE PROVIDED.
2. ALL COLORS AND FINISHES SHALL BE VERIFIED BY THE ARCHITECT.
3. DESIGN BASED MODELS AS INDICATED ON SCHEDULE. ALL LIGHT FIXTURES SUBMITTED SHALL REQUIRE SUBMISSION OF POINT-BY-POINT PHOTOMETRIC CALCULATIONS OF BOTH NORMAL AND EMERGENCY EGRESS LIGHT LEVELS.
4. MAX FIXTURE HEIGHT SHALL BE 18'-0" AFF TO BOTTOM OF LUMINARIES. CONTRACTOR RESPONSIBLE FOR MAINTAINING MAX HEIGHT INCLUDING POLE BASE.
5. CONTRACTOR TO COORDINATE STEP LIGHTS MOUNTING AND POWERING WITH CONCRETE POUR OF STAIRS.

SITE LIGHTING NOTES

1. ALL FIXTURES SHALL BE INSTALLED SO THE HEAD IS PERPENDICULAR TO THE ROADWAY OR DRIVEWAY IT IS SERVING.
2. ALL SITE POLE LIGHTING SHALL TURN ON AROUND DUSK AND OFF AT 11:30PM THROUGH THE BUILDING MANAGEMENT SYSTEM.
3. ALL BUILDING MOUNTED LIGHTING SHALL REMAIN ON THROUGH THE NIGHT UNTIL BUILDING MANAGEMENT SYSTEM TURNS OFF FIXTURES AROUND DAWN.

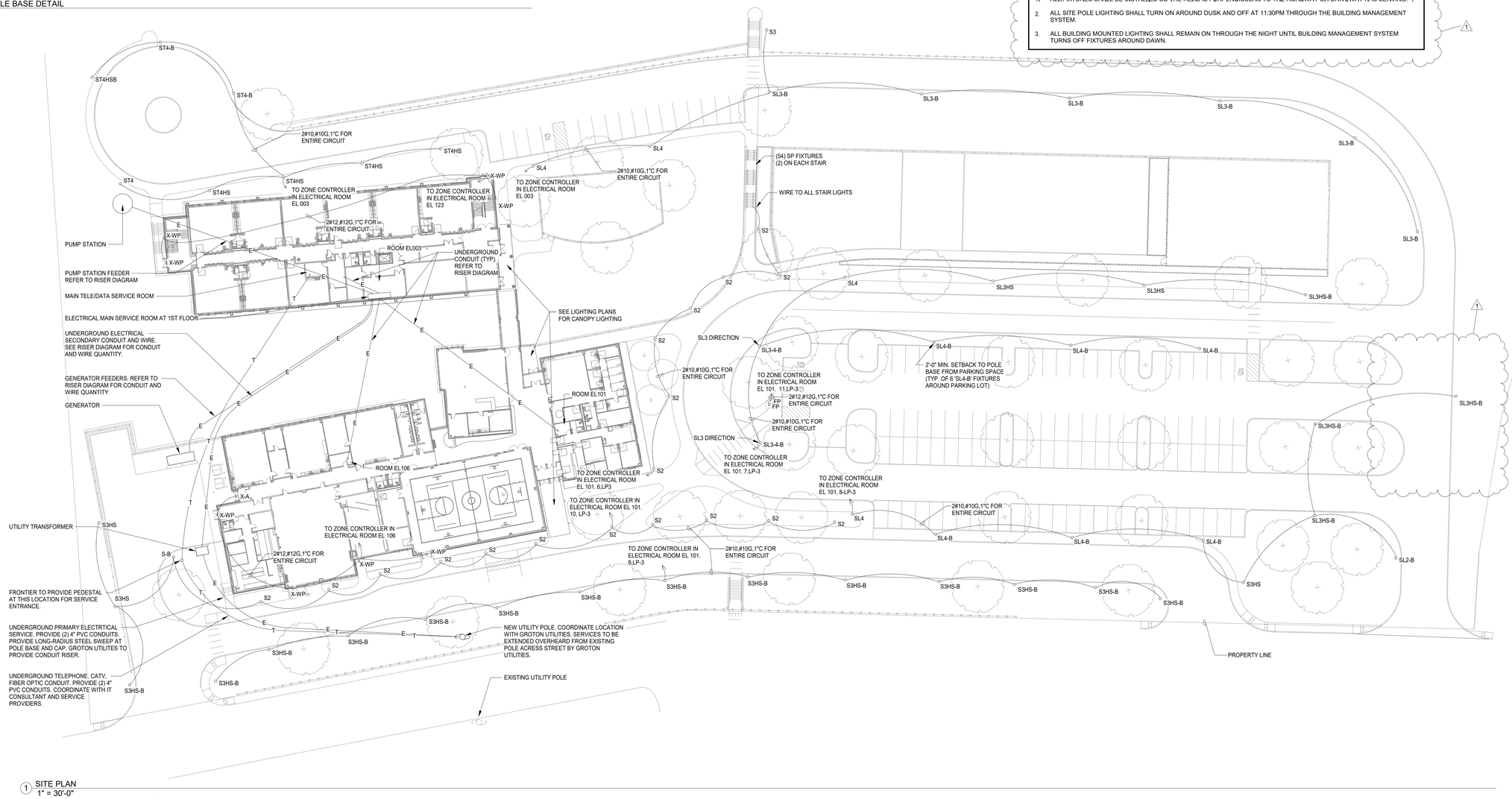

1 SITE PLAN
1" = 30'-0"

30' 15' 0 30'

C:\Users\brian.poeltl\Documents\74451_GROTON-WESTSIDE_ELEC_2018_brian.poeltl.rvt
9/10/2019 3:38:05 PM

NO.	DATE	ISSUE
1	9/10/2019	SITE PLAN

SEAL

KEY PLAN

PERKINS — EASTMAN
677 Washington Blvd, Suite 101
Stamford, CT 06901
T. +1 203 251 7400
F. +1 203 251 7474

Owner:
City of Groton
Town Hall Annex 134 Groton Long Point Road
Groton, CT 06340 860.572.2100

Construction Manager:
O & G Industries
112 Wall Street
Torrington, CT 06790 860.489.9261

Owner's Representative:
Arcadis
207 Main Street, Suite 200
Hartford, CT 06106 860.906.1577

Civil / Site:
Milone & MacBroom
99 Realty Drive
Chesire, CT 06410 203.271.1773

Landscape:
Richter & Cegan
Avon Park North P.O. Box 567, 8B Canal Court,
Avon, CT 06001 860.678.0669

Structural:
BVH Integrated Services
206 West Newberry Road
Bloomfield, CT 06002 860.286.9171

Mechanical, Electrical, Plumbing & Fire Protection:
Diversified Technology Consultants
2321 Whitney Avenue, Suite 301
Hamden, CT 06518 203.239.4200

Technology and Security
D'Agostino & Associates
1266 E. Main Street
Stamford, CT 06902 203.539.6164

Food Service:
Foodservice Facilities International
137 Elm Place
New Canaan, CT 06840 203.972.1605

Acoustical Consultant:
Acentech
33 Moulton Street
Cambridge, MA 02138 617.499.8000

Sustainability Consultant:
Atelier Ten
798 Chapel Street
New Haven, CT 06510 203.777.1400

PROJECT TITLE:

WEST SIDE ELEMENTARY SCHOOL

250 Brandagee Ave
Groton, CT 06340

PROJECT No: 74451

DRAWING TITLE:

ELECTRICAL SITE PLAN

SCALE: As indicated

ES-100

CONSTRUCTION DOCUMENTS PROGRESS

SEPTEMBER 9, 2019

S3HS
S3HS
S3HS-B
S3HS-B
S-B
GE
X-WP
X-A9
S2
S3HS-B
X-WP
S2
S3HS-B
X-WP
S2
S3HS-B
S3HS-B
S2
S3HS-B
S2
S3HS-B
S2
S3HS-B
SL3-4-B
SL3-4-B
S2
S2
S2

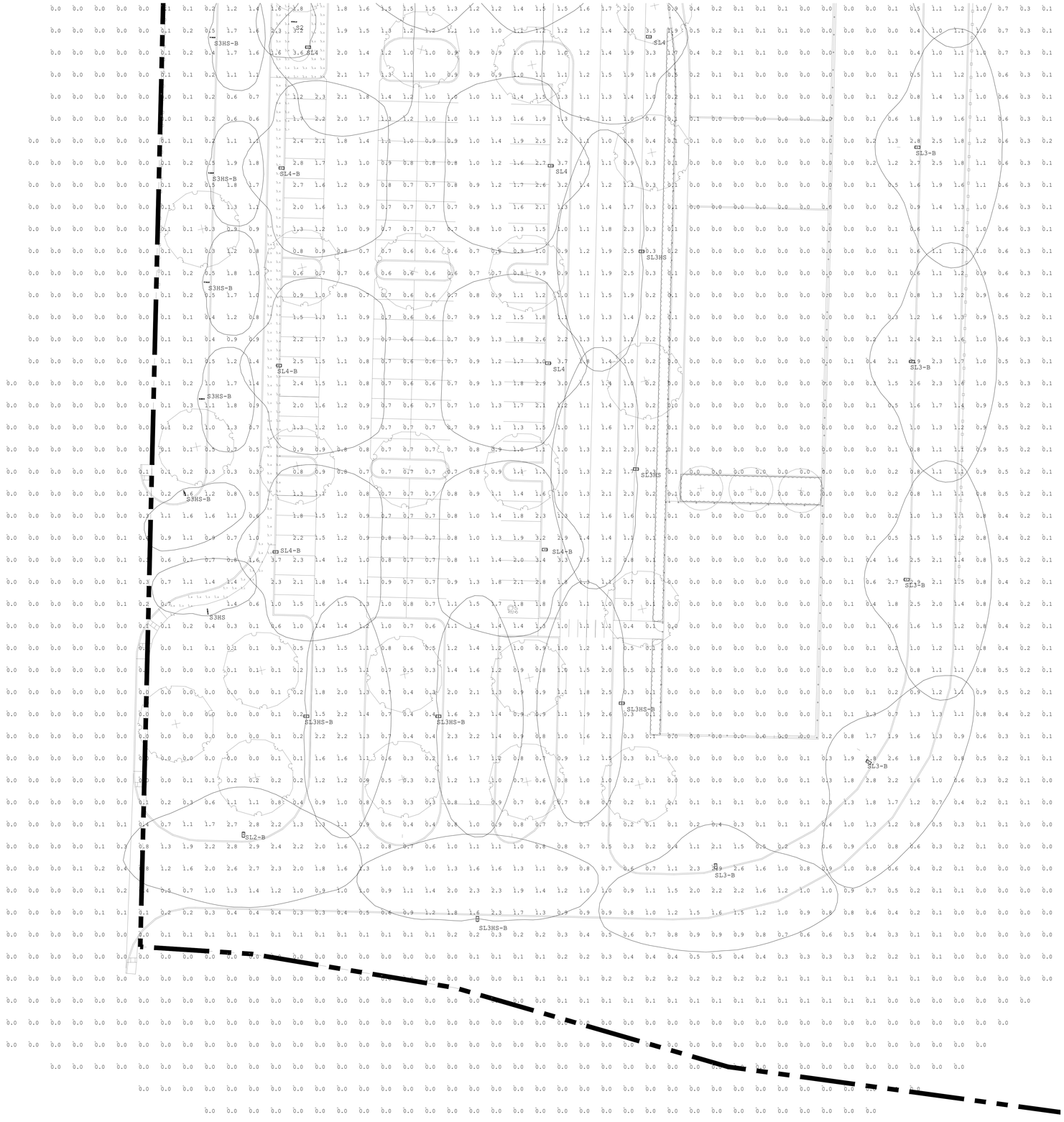

NO.	DATE	ISSUE

SEAL

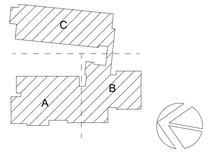

KEY PLAN

PERKINS EASTMAN
677 Washington Blvd, Suite 101
Stamford, CT 06901
T. +1 203 251 7400
F. +1 203 251 7474

Owner:
City of Groton
Town Hall Annex 134 Groton Long Point Road
Groton, CT 06340 860.572.2100

Construction Manager:
O & G Industries
112 Wall Street
Torrington, CT 06790 860.489.9261

Owner's Representative:
Arcadis
207 Main Street, Suite 200
Hartford, CT 06106 860.906.1577

Civil / Site:
Milone & MacBroom
99 Realty Drive
Chesire, CT 06410 203.271.1773

Landscape:
Richter & Cegan
Avon Park North P.O. Box 567, 8B Canal Court,
Avon, CT 06001 860.678.0669

Structural:
BVH Integrated Services
206 West Newberry Road
Bloomfield, CT 06002 860.286.9171

Mechanical, Electrical, Plumbing & Fire Protection:
Diversified Technology Consultants
2321 Whitney Avenue, Suite 301
Hamden, CT 06518 203.239.4200

Technology and Security
D'Agostino & Associates
1266 E. Main Street
Stamford, CT 06902 203.539.6164

Food Service:
Foodservice Facilities International
137 Elm Place
New Canaan, CT 06840 203.972.1605

Acoustical Consultant:
Acentech
33 Moulton Street
Cambridge, MA 02138 617.499.8000

Sustainability Consultant:
Atelier Ten
798 Chapel Street
New Haven, CT 06510 203.777.1400

PROJECT TITLE:

WEST SIDE ELEMENTARY SCHOOL

250 Brandagee Ave
Groton, CT 06340

PROJECT No: 74451

DRAWING TITLE:

ELECTRICAL PHOTOMETRICS PART B

SCALE: 1" = 20' - 0"

ES-102

CONSTRUCTION DOCUMENT PROGRESS

SEPTEMBER 9, 2019

C:\Users\sean.berg\Documents\74451_GROTON-WESTSIDE_ELEC_2018_sean.berg.rvt
8/6/2019 1:52:54 PM